

NOTICE!!

These documents have been scanned!

Do not place un-scanned documents beneath this notice!

Do not remove this notice from this file!

GPO Jacket No. 560-102
Print Order 61540
Rise Business Services, LLC
Job=AZ15 5/14/2019



Box Number= AZ15046



Claim Begin-End: AMC416191-AMC416209

1 Initial Receipt



AZ15046-1

AMC416191-AMC416869

United States Department of the Interior
Bureau of Land Management
 LANDS/RECREATION & PLANNING
 ONE N CENTRAL AVE
 PHOENIX, AZ 85004 -2203
 Phone: 602-417-9200

Receipt

No:

2583521

Transaction #: 2663134

Date of Transaction: 06/05/2012

ENTERED INTO COMPUTER

CUSTOMER:

JUN 11 2012 *JB*

RANDY SEALEY
 325 N COUNTRY CLUB DR
 WICKENBURG, AZ 85390-1214 US

LINE #	QTY	DESCRIPTION	REMARKS	UNIT PRICE	TOTAL
1	19.00	LOCATABLE MINERALS / MINING CLAIMS- NEW, UNADJUD, ONE OR MORE AUTH NOS / NEW MINING CLAIM LOCATION FEE \$34 CASES: AMC416191/\$34.00, AMC416192/\$34.00, AMC416193/\$34.00, AMC416194/\$34.00, AMC416195/\$34.00, AMC416196/\$34.00, AMC416197/\$34.00, AMC416198/\$34.00, AMC416199/\$34.00, AMC416200/\$34.00, AMC416201/\$34.00, AMC416202/\$34.00, AMC416203/\$34.00, AMC416204/\$34.00, AMC416205/\$34.00, AMC416206/\$34.00, AMC416207/\$34.00, AMC416208/\$34.00, AMC416209/\$34.00		- n/a -	646.00
2	19.00	LOCATABLE MINERALS / MINING CLAIMS- NEW, UNADJUD, ONE OR MORE AUTH NOS / NEW MINING CLAIM MAINT FEE \$140 CASES: AMC416191/\$140.00, AMC416192/\$140.00, AMC416193/\$140.00, AMC416194/\$140.00, AMC416195/ \$140.00, AMC416196/\$140.00, AMC416197/\$140.00, AMC416198/\$140.00, AMC416199/\$140.00, AMC416200/ \$140.00, AMC416201/\$140.00, AMC416202/\$140.00, AMC416203/\$140.00, AMC416204/\$140.00, AMC416205/ \$140.00, AMC416206/\$140.00, AMC416207/\$140.00, AMC416208/\$140.00, AMC416209/\$140.00		- n/a -	2660.00
3	19.00	LOCATABLE MINERALS / MINING CLAIMS- NEW, UNADJUD, ONE OR MORE AUTH NOS / NEW MINING CLAIM PROCESSING FEE \$15 CASES: AMC416191/\$15.00, AMC416192/\$15.00, AMC416193/\$15.00, AMC416194/\$15.00, AMC416195/\$15.00, AMC416196/\$15.00, AMC416197/\$15.00, AMC416198/\$15.00, AMC416199/\$15.00, AMC416200/\$15.00, AMC416201/\$15.00, AMC416202/\$15.00, AMC416203/\$15.00, AMC416204/\$15.00, AMC416205/\$15.00, AMC416206/\$15.00, AMC416207/\$15.00, AMC416208/\$15.00, AMC416209/\$15.00		- n/a -	285.00

TOTAL: **\$3,591.00**

PAYMENT INFORMATION

NOTE: Items will appear on credit card statement as "Bureau of Land Mgmt CO".

1	AMOUNT:	1197.00	POSTMARKED:	N/A
	TYPE:	CREDIT CARD	RECEIVED:	06/05/2012
	NAME:	SEALEY, RANDY 325 N COUNTRY CLUB DR WICKENBURG AZ 85390-1214 US		
	CARD NO:	XXXXXXXXXXXX8620	AUTH CODE:	09336B
	NAME ON CARD:	RANDY L SEALEY		
	EXPIRES:	06/2013		
	SIGNATURE:			
2	AMOUNT:	1197.00	POSTMARKED:	N/A
	TYPE:	CREDIT CARD	RECEIVED:	06/05/2012
	NAME:	SEALEY, RANDY 325 N COUNTRY CLUB DR WICKENBURG AZ 85390-1214 US		
	CARD NO:	XXXXXXXXXXXX3918	AUTH CODE:	01532A
	NAME ON CARD:	RANDY L SEALEY		
	EXPIRES:	10/2013		
	SIGNATURE:			
3	AMOUNT:	1197.00	POSTMARKED:	N/A
	TYPE:	CREDIT CARD	RECEIVED:	06/05/2012
	NAME:	SEALEY, RANDY 325 N COUNTRY CLUB DR WICKENBURG AZ 85390-1214 US		
	CARD NO:	XXXXXXXXXXXX9558	AUTH CODE:	64634Z
	NAME ON CARD:	RANDY L SEALEY		
	EXPIRES:	10/2013		
	SIGNATURE:			

REMARKS

This receipt was generated by the automated BLM Collections and Billing System and is a paper representation of a portion of the official electronic record contained therein.

NOTICE!!

These documents have been scanned!

Do not place un-scanned documents beneath this notice!

Do not remove this notice from this file!

GPO Jacket No. 560-102
Print Order 61540
Rise Business Services, LLC
Job=AZ15 5/14/2019



Box Number= AZ15046



Claim Begin-End: AMC416191-AMC416209

2 Correspondence



AZ15046-1

AMC416191-AMC416869

UNITED STATES POSTAL SERVICE

First-Class Mail
Postage & Fees Paid
USPS
Permit No. G-10

- Sender: Please print your name, address, and ZIP+4 in this box •

U.S. Department of the Interior
Bureau Of Land Management
Arizona State Office
One North Central Avenue
Phoenix, AZ 85004-4427

SENDER: COMPLETE THIS SECTION

- Complete items 1, 2, and 3. Also complete item 4 if Restricted Delivery is desired.
- Print your name and address on the reverse so that we can return the card to you.
- Attach this card to the back of the mailpiece, or on the front if space permits.

1. Article Addressed to:

RANDY SEALEY
325 N COUNTRY CLUB DR
WICKENBURG, AZ. 85390-1214

9310/RE/AMC416191

2. Article Number

(Transfer from service label)

7012 3050 0001 1019 4217

COMPLETE THIS SECTION ON DELIVERY

A. Signature

X

☐ Agent

☐ Addressee

B. Received by (Printed Name)

C. Date of Delivery

D. Is delivery address different from item 1?

☐ Yes

If YES, enter delivery address below:

☐ No

3. Service Type

☐ Certified Mail

☐ Express Mail

☐ Registered

☐ Return Receipt for Merchandise

☐ Insured Mail

☐ C.O.D.

4. Restricted Delivery? (Extra Fee)

☐ Yes



United States Department of the Interior

BUREAU OF LAND MANAGEMENT

Arizona State Office

One North Central Avenue, Suite 800

Phoenix, Arizona 85004-4427

www.blm.gov/az/

May 6, 2013



In Reply Refer To:
3800 (9310) RE
AMC416191

CERTIFIED MAIL - RETURN RECEIPT REQUESTED No. 7012 3050 0001 1019 4217

NOTICE

RANDY SEALEY
325 N COUNTRY CLUB DR
WICKENBURG, AZ 85390-1214

AMC416191 - AMC416193, AMC416195 - AMC416198
CORT #1 - CORT #3, CORT #5 - CORT #8

Lake #1 - Lake #4

Mining Claim Location Notice(s) – Amendment(s) Required

Pursuant to Title 43 Code of Federal Regulations (CFR) 3832.1, this office received your notices of location for recording mining claims. In accordance with 43 CFR 3832.12, the claims listed above cannot be accepted as filed and must be amended as noted below.

You must amend the above listed placer mining claims to reduce their size to 20 acres. Per 43 Code of Federal Regulations 3838.13(e), only those persons whose names are listed on the properly-submitted Notice of Intent to Locate (NOITL), or their agents, will be allowed to explore for minerals or locate mining claims or tunnels sites on the lands covered by the NOITL. Since Randy Sealey is the only listed claimant filing the NOITL, only 20-acre placer mining claims can be located.

You must file an amendment for each claim listed above to correct the defects identified. There is a \$10 BLM processing fee for each amendment. We must receive the amendments within 30 days of your receipt of this notice. If the amendments are not received within the 30-day timeframe the mining claims will be declared null and void.

If additional information is required, please contact Rod Ebert at 602-417-9397. Please include your Arizona Mining Claim (AMC) serial number(s) on all correspondence.

A handwritten signature in black ink that reads "Rebecca Heick". The script is cursive and fluid.

Rebecca Heick
Group Administrator
Lands and Minerals

Enclosures

NOTICE!!

These documents have been scanned!

Do not place un-scanned documents beneath this notice!

Do not remove this notice from this file!

GPO Jacket No. 560-102
Print Order 61540
Rise Business Services, LLC
Job=AZ15 5/14/2019



Box Number= AZ15046



Claim Begin-End: AMC416191-AMC416209

3 Transfers



AZ15046-1

AMC416191-AMC416869

416191

423383

2017-0018249 QCD

eRecorded in Yavapai County, AZ Page 1 of 4

Leslie M. Hoffman Recorder 04/14/2017 10:40:03 AM

GUST ROSENFELD P.L.C. Fees: \$15.00

at the request of Pioneer Title Agency, Inc.

When recorded mail to
Goldenrod Group LLC

Greg Rustin
P. O. Box 201
Laurel, MS 39941

04452270-PLC

SPACE ABOVE THIS LINE FOR RECORDER'S USE

Tax Parcel No.: 204-21-037 204-22-017 204-22-009204-22-009

QUIT CLAIM DEED

Exempt ARS 11-1134 #A6

For consideration of Ten Dollars, and other valuable considerations, I or we,

Randy Sealey, an unmarried man and Trish Edwards, an unmarried woman

hereby quit-claim to

Goldenrod Group LLC, a Mississippi limited liability company

all right, title or interest in the following real property situated in Yavapai County, Arizona:

See Exhibit A attached hereto and made a part hereof.

Dated: May 28, 2014



Randy Sealey



Trish Edwards

SEE NOTARY ACKNOWLEDGEMENT ATTACHED

PHOENIX, ARIZONA

2018 DEC 13 A 9 28

RECEIVED
BLM AZ STATE OFFICE

ENTERED
DEC 19 2018
BY: Ram

Quit Claim Deed - Page 1 of 4
04452270

THIS NOTARY CERTIFICATE IS TO BE ATTACHED TO: Quit-claim Deed

Date of Document: June 16, 2014 / Consisting of 4 pages


Parties to Document:

Randy Sealey and Trish Edwards

Goldenrod Group LLC

State of MT }
County of Yellowstone } ss.


The foregoing instrument was acknowledged before me this 8th day of July, 2014, by
Randy Sealey.



Donna Newell
NOTARY PUBLIC
My commission expires: 7-15-2014

State of MT }
County of Yellowstone } ss.

The foregoing instrument was acknowledged before me this 8th day of July, 2014, by
Trish Edwards.



Donna Newell
NOTARY PUBLIC
My commission expires: 7-15-2014

PHOENIX, ARIZONA

2010 DEC 13 A 9 28

RECEIVED
PLM AZ STATE OFFICE

Quit Claim Deed - Page 2 of 4
04452270

Exhibit A

Parcel No. 1:

Unpatented Federal Mining Claim Number AMC 416195, at set forth in Location Notice of Placer Mining Claim as recorded in Book 4884, page 472 records of Yavapai County, Arizona, commonly known as Luke #1, with amended location notice recorded in Book _____ page _____, located in the Southwest quarter of the of Section 36, Township 9 North, Range 4 West of the Gila and Salt River Base and Meridian.

Parcel No. 2:

Unpatented Federal Mining Claim Number AMC 416196, at set forth in Location Notice of Placer Mining Claim as recorded in Book 4884, page 473 records of Yavapai County, Arizona, commonly known as Luke #2 with amended location notice recorded in Book _____ page _____, located in the Southeast quarter of the of Section 35 and Southwest quarter of Section 36, Township 9 North, Range 4 West of the Gila and Salt River Base and Meridian.

Parcel No. 3:

Unpatented Federal Mining Claim Number AMC 416197, at set forth in Location Notice of Placer Mining Claim as recorded in Book 4884, page 474 records of Yavapai County, Arizona, commonly known as Luke #3, with amended location notice recorded in Book _____ page _____, located in the Southeast quarter of the of Section 35, Township 9 North, Range 4 West of the Gila and Salt River Base and Meridian.

Parcel No. 4:

Unpatented Federal Mining Claim Number AMC 416198, at set forth in Location Notice of Placer Mining Claim as recorded in Book 4884, page 475 records of Yavapai County, Arizona, commonly known as Luke #4, with amended location notice recorded in Book _____ page _____, located in the Southeast quarter of the of Section 35, Township 9 North, Range 4 West of the Gila and Salt River Base and Meridian.

Parcel No. 5:

Unpatented Federal Mining Claim Number AMC 416191, at set forth in Location Notice of Placer Mining Claim as recorded in Book 4884, page 468, records of Yavapai County, Arizona, commonly known as Cort #1, with amended location notice recorded in Book _____ page _____, located in the Southwest quarter of the of Section 36, Township 9 North, Range 4 West of the Gila and Salt River Base and Meridian.



PHOENIX, ARIZONA

Quit Claim Deed - Page 3 of 4
04452270

2018 DEC 13 A 4 28

RECEIVED
BLM AZ STATE OFFICE

Parcel No. 6:

Unpatented Federal Mining Claim Number AMC 416192, at set forth in Location Notice of Placer Mining Claim as recorded in Book 4884, page 469 records of Yavapai County, Arizona, commonly known as Cort #2, with amended location notice recorded in Book _____ page _____, located in the Southeast quarter of Section 35 and the Southwest quarter of the of Section 36, Township 9 North, Range 4 West of the Gila and Salt River Base and Meridian.

Parcel No. 7:


Unpatented Federal Mining Claim Number AMC 416193, at set forth in Location Notice of Placer Mining Claim as recorded in Book 4884, page 470 records of Yavapai County, Arizona, commonly known as Cort #3, with amended location notice recorded in Book _____ page _____, located in the Southeast quarter of the of Section 35, Township 9 North, Range 4 West of the Gila and Salt River Base and Meridian.

Parcel No. 8:

Unpatented Federal Mining Claim Number AMC 416194, at set forth in Location Notice of Placer Mining Claim as recorded in Book 4884, page 475 records of Yavapai County, Arizona, commonly known as Cort #4, with amended location notice recorded in Book _____ page _____, located in the Southwest quarter of the of Section 36, Township 9 North, Range 4 West of the Gila and Salt River Base and Meridian.

RECEIVED
PHOENIX, ARIZONA
2010 DEC 13 A 9:28
PHOENIX, ARIZONA


(8 TRF)

4333146

at the request of Pioneer Title Agency, Inc.

When recorded mail to
Goldenrod Group LLC
Greg Rustin
P. O. Box 201
Laurel, MS 39941

04452270-PLC

SPACE ABOVE THIS LINE FOR RECORDER'S USE

Tax Parcel No.: 204-21-037 204-22-017 204-22-009204-22-009

QUIT CLAIM DEED

Exempt ARS 11-1134 #A 6

For consideration of Ten Dollars, and other valuable considerations, I or we,

Randy Sealey, an unmarried man


hereby quit-claim to

Goldenrod Group LLC, a Mississippi limited liability company

all right, title or interest in the following real property situated in Yavapai County, Arizona:

See Exhibit A attached hereto and made a part hereof.

Dated: May 28, 2014



Randy Sealey

State of MT }
County of Yellowstone } ss.

RECEIVED
M AZ STATE OFFICE
2010 DEC 13 A 9:35
PHOENIX, ARIZONA

The foregoing instrument was acknowledged before me this 8th day of June, 2014, by Randy Sealey.



NOTARY PUBLIC

My commission expires: 7-15-2014




Exhibit A

Parcel No. 1:

Unpatented Federal Mining Claim Number AMC 416199, at set forth in Location Notice of Placer Mining Claim as recorded in Book 4884, page 476 records of Yavapai County, Arizona, commonly known as Luke #5 located in the Northwest quarter of the of Section 2, Township 8 North, Range 4 West of the Gila and Salt River Base and Meridian.

Parcel No. 2:

Unpatented Federal Mining Claim Number AMC 416200, at set forth in Location Notice of Placer Mining Claim as recorded in Book 4884, page 477 records of Yavapai County, Arizona, commonly known as Luke #6 located in the Northwest quarter of the of Section 2, Township 8 North, Range 4 West of the Gila and Salt River Base and Meridian.

Parcel No. 3:

Unpatented Federal Mining Claim Number AMC 416201, at set forth in Location Notice of Placer Mining Claim as recorded in Book 4884, page 478 records of Yavapai County, Arizona, commonly known as Luke #7 located in the Northwest quarter of the of Section 2, and Northeast quarter of Section 3, Township 8 North, Range 4 West of the Gila and Salt River Base and Meridian.

Parcel No. 4:

Unpatented Federal Mining Claim Number AMC 423386, at set forth in Location Notice of Placer Mining Claim as recorded in Book _____, page _____ records of Yavapai County, Arizona, commonly known as Luke #8 located in the Southwest quarter of the of Section 36, Township 9 North, Range 4 West of the Gila and Salt River Base and Meridian.

Parcel No. 5:

Unpatented Federal Mining Claim Number AMC 423387, at set forth in Location Notice of Placer Mining Claim as recorded in Book _____, page _____ records of Yavapai County, Arizona, commonly known as Luke #9 located in the Southeast quarter of Section 35 and the Southwest quarter of the of Section 36, Township 9 North, Range 4 West of the Gila and Salt River Base and Meridian.

Parcel No. 6:

Unpatented Federal Mining Claim Number AMC 423388, at set forth in Location Notice of Placer Mining Claim as recorded in Book _____, page _____ records of Yavapai County, Arizona, commonly known as Luke #10 located in the Southeast quarter of the of Section 35, Township 9 North, Range 4 West of the Gila and Salt River Base and Meridian.



PHOENIX, ARIZONA

2018 DEC 13 A 9 35

RECEIVED
PLM AZ STATE OFFICE

Parcel No. 7:

Unpatented Federal Mining Claim Number AMC 423389, at set forth in Location Notice of Placer Mining Claim as recorded in Book _____, page _____ records of Yavapai County, Arizona, commonly known as Luke #11 located in the Southeast quarter of the of Section 35, Township 9 North, Range 4 West of the Gila and Salt River Base and Meridian.

Parcel No. 8:

Unpatented Federal Mining Claim Number AMC 416194, at set forth in Location Notice of Placer Mining Claim as recorded in Book 4884, page 471 records of Yavapai County, Arizona, commonly known as Cort #4 located in the Southeast Quarter and Southwest quarter of the of Section 36, Township 9 North, Range 4 West of the Gila and Salt River Base and Meridian.

DUPLICATE

Parcel No. 9:

Unpatented Federal Mining Claim Number AMC 423383, at set forth in Location Notice of Placer Mining Claim as recorded in Book _____, page _____ records of Yavapai County, Arizona, commonly known as Cort #5 located in the Southwest quarter of the of Section 36, Township 9 North, Range 4 West of the Gila and Salt River Base and Meridian.

Parcel No. 10:

Unpatented Federal Mining Claim Number AMC 423384, at set forth in Location Notice of Placer Mining Claim as recorded in Book _____, page _____ records of Yavapai County, Arizona, commonly known as Cort #6 located in the Southeast quarter of Section 35 and the Southwest quarter of the of Section 36, Township 9 North, Range 4 West of the Gila and Salt River Base and Meridian.

Parcel No. 11:

Unpatented Federal Mining Claim Number AMC 423385, at set forth in Location Notice of Placer Mining Claim as recorded in Book _____, page _____ records of Yavapai County, Arizona, commonly known as Cort #7 located in the Southeast quarter of the of Section 35, Township 9 North, Range 4 West of the Gila and Salt River Base and Meridian.

Parcel No. 12:

Unpatented Federal Mining Claim Number AMC 416202, at set forth in Location Notice of Lode Mining Claim as recorded in Book 4884, page 479 records of Yavapai County, Arizona, commonly known as Scarlet #1 located in the Southeast quarter of the of Section 36, Township 9 North, Range 4 West of the Gila and Salt River Base and Meridian.



PHOENIX, ARIZONA

2010 DEC 13 A 9:35

RECEIVED
CLM AZ STATE OFFICE

Parcel No. 13:

Unpatented Federal Mining Claim Number AMC 416203, at set forth in Location Notice of Lode Mining Claim as recorded in Book 4884, page 481 records of Yavapai County, Arizona, commonly known as Scarlet #2 located in the Southeast quarter of the of Section 36, Township 9 North, Range 4 West of the Gila and Salt River Base and Meridian.

Parcel No. 14:

Unpatented Federal Mining Claim Number AMC 416204, at set forth in Location Notice of Lode Mining Claim as recorded in Book 4884, page 480 records of Yavapai County, Arizona, commonly known as Scarlet #3 located in the Southeast quarter of the of Section 36, Township 9 North, Range 4 West of the Gila and Salt River Base and Meridian.

Parcel No. 15:

Unpatented Federal Mining Claim Number AMC 416205, at set forth in Location Notice of Lode Mining Claim as recorded in Book 4884, page 483 records of Yavapai County, Arizona, commonly known as Scarlet #4 located in the Southeast quarter of the of Section 36, Township 9 North, Range 4 West of the Gila and Salt River Base and Meridian.

Parcel No. 16:

Unpatented Federal Mining Claim Number AMC 416206, at set forth in Location Notice of Lode Mining Claim as recorded in Book 4884, page 482 records of Yavapai County, Arizona, commonly known as Scarlet #5 located in the Southeast quarter of the of Section 36, Township 9 North, Range 4 West of the Gila and Salt River Base and Meridian.

Parcel No. 17:

Unpatented Federal Mining Claim Number AMC 416207, at set forth in Location Notice of Lode Mining Claim as recorded in Book 4884, page 484 records of Yavapai County, Arizona, commonly known as Scarlet #6 located in the Southeast quarter of the of Section 36, Township 9 North, Range 4 West of the Gila and Salt River Base and Meridian.

Parcel No. 18:

Unpatented Federal Mining Claim Number AMC 416208, at set forth in Location Notice of Lode Mining Claim as recorded in Book 4884, page 485 records of Yavapai County, Arizona, commonly known as Scarlet #7 located in the Southeast quarter of the of Section 36, Township 9 North, Range 4 West of the Gila and Salt River Base and Meridian.



PHOENIX, ARIZONA

2018 DEC 13 A 9:35

RECEIVED
CLM AZ STATE OFFICE

Parcel No. 19:

Unpatented Federal Mining Claim Number AMC 416209, at set forth in Location Notice of Lode Mining Claim as recorded in Book 4884, page 486 records of Yavapai County, Arizona, commonly known as Scarlet #8 located in the Southeast quarter of the of Section 36, Township 9 North, Range 4 West of the Gila and Salt River Base and Meridian.



RECEIVED
DEPT. OF STATE OFFICE
2010 DEC 13 A 9:35
PHOENIX, ARIZONA

EXG/
19 TRF
4333146

United States Department of the Interior
Bureau of Land Management
DIV OF LANDS, MINRLS & ENERGY
ONE N CENTRAL AVE
PHOENIX, AZ 85004 -4427
Phone: 602-417-9200

Receipt

No: 4333146

Transaction #: 4449851	
Date of Transaction: 12/13/2018	
CUSTOMER:	
	GOLDENROD GROUP LLC PO BOX 201 LAUREL,MS 39441-0201 US

LINE #	QTY	DESCRIPTION	REMARKS	UNIT PRICE	TOTAL
1	1.00	LOCATABLE MINERALS / MINING CLAIMS- NOT NEW-UNADJUD,ONE AUTH NO. ONLY / MINING CLAIM MONEY RECEIVED CASES: AMC416195/\$405.00	TRF (27)	- n/a -	405.00
TOTAL:					\$405.00

PAYMENT INFORMATION				
1	AMOUNT:	405.00	POSTMARKED:	N/A
	TYPE:	CASH	RECEIVED:	12/13/2018
	NAME:	GOLDENROD GROUP LLC PO BOX 201 LAUREL MS 39441-0201 US		

REMARKS

This receipt was generated by the automated BLM Collections and Billing System and is a paper representation of a portion of the official electronic record contained therein.

NOTICE!!

These documents have been scanned!

Do not place un-scanned documents beneath this notice!

Do not remove this notice from this file!

GPO Jacket No. 560-102
Print Order 61540
Rise Business Services, LLC
Job=AZ15 5/14/2019



Box Number= AZ15046



Claim Begin-End: AMC416191-AMC416209

4 Miscellaneous



AZ15046-1

AMC416191-AMC416869

**NO
DOCUMENTS
FOUND**

NO DOCUMENTS FOUND
NO DOCUMENTS FOUND

NOTICE!!

These documents have been scanned!

Do not place un-scanned documents beneath this notice!

Do not remove this notice from this file!

GPO Jacket No. 560-102
Print Order 61540
Rise Business Services, LLC
Job=AZ15 5/14/2019



Box Number= AZ15046



Claim Begin-End: AMC416191-AMC416209

5 Annual Filings



AZ15046-1

AMC416191-AMC416869

Maintenance Fee Payment

Claimant Name: Greg Rustin
 Address P.O. Box 201
 City Laurel State MS Zip 39941
 Telephone (601) 319-9118
 E-Mail N/A
 Signature _____

____ Check here if this address is a change

Line No	AMC number	Claim/Site Name	County Recorder Data (if available)	TWP	RNG	SEC
1.	416195	Luke # 1	Placer 20 Acres	9N	4W	36
2.	416196	Luke # 2	Placer 20 Acres	9N	4W	35 & 36
3.	416197	Luke # 3	Placer 20 Acres	9N	4W	35
4.	416198	Luke # 4	Placer 20 Acres	9N	4W	35
5.	416199	Luke # 5	Placer 20 Acres	8N	4W	2
6.	416200	Luke # 6	Placer 20 Acres	8N	4W	2
7.	416201	Luke # 7	Placer 20 Acres	8N	4W	2 & 3
8.	423306	Luke # 8	Placer 20 Acres	9N	4W	36
9.	423307	Luke # 9	Placer 20 Acres	9N	4W	35 & 36
10.	423308	Luke # 10	Placer 20 Acres	9N	4W	35
11.	423309	Luke # 11	Placer 20 Acres	9N	4W	35
12.	416202	Scarlet #1	Lode 20 Acres	9N	4W	36
13.	416203	Scarlet # 2	Lode 20 Acres	9N	4W	36
14.	416204	Scarlet # 3	Lode 20 Acres	9N	4W	36
15.	416205	Scarlet # 4	Lode 20 Acres	9N	4W	36
16.	416206	Scarlet # 5	Lode 20 Acres	9N	4W	36
17.	416207	Scarlet # 6	Lode 20 Acres	9N	4W	36
18.	416208	Scarlet # 7	Lode 20 Acres	9N	4W	36
19.	416209	Scarlet # 8	Lode 20 Acres	9N	4W	36
20.	416191	Cort # 1	Placer 20 Acres	9N	4W	36
21.	416192	Cort # 2	Placer 20 Acres	9N	4W	35 & 36

List additional claims on Form MCF114

Bureau of Land Management
 Arizona State Office
www.blm.gov/az/

Page 1

No. of Claims: 21 X \$155.00 = \$3255.00
 Check No: 1048 Init. _____
 Receipt No: _____
 For BLM Use Only

PHOENIX, ARIZONA

2010 AUG - 7 P 12:10

RECEIVED
BLM AZ STATE OFFICE

AUG 09 2010

RAM

4230242

21

423386
 423387
 423388
 423389

AMC 68526
 366287
 401294
 404917
 412808
 414462

416191
 421090
 422696
 423218
 423383
 423384
 423385

By A 1st 2010

Maintenance Fee Payment

Claimant Name: Greg Rustin
 Address P.O. Box 201
 City Laurel State MS Zip 39941
 Telephone (601) 319-9118
 E-Mail N/A
 Signature _____

☐ Check here if this address is a change

Line No	AMC number	Claim/Site Name	County Recorder Data (if available)	TWP	RNG	SEC
1.	416193 J	Cort # 3	Placer 20 acres	9N	4W	35
2.	416194 J	Cort # 4	Placer 20 acres	9N	4W	36
3.	423313 ←	Cort # 5	Placer 20 acres	9N	4W	36
4.	423304 J	Cort # 6	Placer 20 acres	9N	4W	35 & 36
5.	423305 J	Cort # 7	Lode 20 acres	9N	4W	35
6.						
7.						
8.						
9.						
10.						
11.						
12.						
13.						
14.						
15.						
16.						
17.						
18.						
19.						
20.						

423383
423384
423385

RECEIVED
BLM ARIZONA STATE OFFICE
2008 AUG - 7 P 12:10
PHOENIX, ARIZONA

List additional claims on Form MCF114

Bureau of Land Management
 Arizona State Office
www.blm.gov/az/

5

No. of Claims: 5 X \$155.00 = \$ 775.00
 Check No: 1048 Init. _____
 Receipt No: _____
 For BLM Use Only

Claimant Name: Greg Rustin
 Address P. O. Box 201
 City Laurel State: MS Zip 39941
 Telephone (601) 319- 9118
 E-Mail N/A
 Signature Greg Rustin

☒ Check here if this address is a change

Line No	AMC number	Claim/Site Name	County Recorder Data (if available)	TWP	RNG	SEC
1.	68554 ←	Golden Rod # 1	Placer 20 acres	9N	4W	7
2.	366287 ←	Golden Rod # 2	Placer 160 acres	9N	4W	7
3.	401294 ←	Golden Rod #3	Lode 20 acres	9N	4W	7
4.	404917 ↗	Golden Rod # 4	Lode 20 acres	9N	4W	7
5.	404918	Golden Rod # 5	Lode 20 acres	9N	4W	7
6.	404919	Golden Rod # 6	Lode 20 acres	9N	4W	7
7.	404920	Golden Rod # 7	Lode 20	9N	4W	7
8.	404921	Golden Rod # 8	Lode 20 acres	9N	4W	7
9.	404922 ↘	Golden Rod # 9	Lode 20 acres	9N	4W	7
10.	404923 ↘	Golden Rod # 10	Lode 20 acres	9N	4W	7
11.	412815 ↗	Golden Rod # 11	Lode 20 acres	9N	4W	8
12.	412814	Golden Rod # 12	Lode 20 acres	9N	4W	8
13.	412813	Golden Rod # 13	Lode 20 acres	9N	4W	8
14.	412812	Golden Rod # 14	Lode 20 acres	9N	4W	8
15.	412811	Golden Rod # 15	Lode 20 acres	9N	4W	8
16.	412810	Golden Rod # 16	Lode 20 acres	9N	4W	8
17.	412809 ↘	Golden Rod # 17	Lode 20 acres	9N	4W	8
18.	412808 ↘	Golden Rod # 18	Lode 20 acres	9N	4W	8
19.	414462 ↗	Golden Rod # 19	Lode 20 acres	9N	4W	8
20.	414463 ↘	Golden Rod # 20	Lode 20 acres	9N	4W	8

List additional claims on Form MCF114

Bureau of Land Management
 Arizona State Office
www.blm.gov/az/

Page 3

20

No. of Claims: <u>27</u> X \$155 = <u>\$4185.00</u>	
Check No: <u>1048</u>	Init. _____
Receipt No: _____	
For BLM Use Only	

RECEIVED
 BLM AZ STATE OFFICE
 2018 AUG - 7 P 12: 16
 PHOENIX, ARIZONA

Maintenance Fee Payment

Claimant Name: Greg Rustin

Address P. O. Box 201

City Laurel State MS Zip 39941

Telephone (601) 319-9118

E-Mail N/A

Signature Greg Rustin

☒ Check here if this address is a change

Line No	AMC number	Claim/Site Name	County Recorder Data (if available)	TWP	RNG	SEC
1.	414464	Golden Rod # 21	Lode 20 acres	9N	4W	8
2.	414465	Golden Rod # 22	Lode 20 acres	9N	4W	5 & 8
3.	422696	Golden Rod # 23	Placer 20 acres	9N	4W	6
4.	422697	Golden Rod # 24	Lode 20 acres	9N	4W	6
5.	422698	Golden Rod # 25	Lode 20 acres	9N	4W	6
6.	421111	Rideco No. 8	Lode under 3 acre	9N	4W	6
7.						
8.						
9.						
10.						
11.						
12.						
13.						
14.						
15.						
16.						
17.						
18.						
19.						
20.						

List additional claims on Form MCF114

Bureau of Land Management
Arizona State Office
www.blm.gov/az/

Page 4

No. of Claims: 6 X \$155 = \$930.00


Check No: 1043 Init. _____

Receipt No: _____

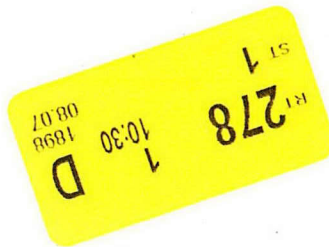
For BLM Use Only

Page	# Claims	Amount
# 1	21 Claims	\$ 3255.00
# 2	5 Claims	\$ 775.00
# 3	27 Claims	\$ 4185.00
# 4	6 Claims	\$ 930.00
Grand Total	59 Claims	\$9145.00

RECEIVED
BLM AZ STATE OFFICE
2018 AUG -7 P 12:15
PHOENIX, ARIZONA



earthsmart
FedEx carbon-neutral
envelope shipping



ORIGIN ID:HBGA (601) 319-9118
GREGORY RUSTIN
64 WANSLEY RD
LAUREL, MS 39440
UNITED STATES US


SHIP DATE: 03AUG18
ACTWGT: 0.20 LB
CAD: 006994216/SSFE1904
BILL CREDIT CARD

TO ATTN: CLAIMS MAINTENANCE FEE
BUREAU OF LAND MANAGEMENT
ONE NORTH CENTRAL AVE
STE 800
PHOENIX AZ 85004

(602) 417-9200
INVT: P01

REF:

DEPT:



TRK# 7821 4131 1898
0201

TUE - 07 AUG 10:30A
MORNING 2DAY
DSR
85004
AZ-US PHX

SH ZSYA



Bureau of Land management
Arizona State OFFice
One North Central Avenue
Suite 800
Phoenix, AZ 85004-4427
PH 602 417-9200
ATTN. Claims Maintenance Fee Dept.

RECEIVED
BLM AZ STATE OFFICE
2018 AUG -7 P 12:15
PHOENIX, ARIZONA

United States Department of the Interior
 Bureau of Land Management
 LANDS/RECREATION & PLANNING
 ONE N CENTRAL AVE
 PHOENIX, AZ 85004 -2203
 Phone: 602-417-9200

Receipt

No: 3107967

Transaction #: 3199624	
Date of Transaction: 08/21/2014	
CUSTOMER:	
GREGORY RUSTIN PO BOX 201 LAUREL, MS 39441-0201 US	

LINE #	QTY	DESCRIPTION	REMARKS	UNIT PRICE	TOTAL
1	1.00	LOCATABLE MINERALS / MINING CLAIMS-NOT NEW-UNADJUD, ONE AUTH NO. ONLY / MINING-CLAIM MONEY RECEIVED CASES: AMC416195/\$9145.00	MAINT FEE PYMNT (59) 2015	- n/a -	9145.00
TOTAL:					\$9,145.00

PAYMENT INFORMATION			
1	AMOUNT:	9145.00	POSTMARKED: 08/15/2014
	TYPE:	CHECK	RECEIVED: 08/20/2014
	CHECK NO:	1038	
	NAME:	GOLDENROD GROUP LLC 562 EASTVIEW DR LAUREL MS 39443 US	

REMARKS

This receipt was generated by the automated BLM Collections and Billing System and is a paper representation of a portion of the official electronic record contained therein.

RECEIVED
 BLM ARIZONA STATE OFFICE
 21 AUG - 7 P 12:16
 PHOENIX, ARIZONA

8/21/14

GOLDENROD GROUP LLC

~~562 EASTVIEW DRIVE~~ P.O. 201

Laurel, MS ~~39443-5332~~ 39441

Phone 601-319-9118

^{2 18}
August 4, 2014

Bureau of Land Management
Arizona State Office
One North Central Avenue
Suite 800
Phoenix, AZ 85004-4427
Phone: (602) 417-9200

¹⁹
Re: 20~~18~~¹⁹ Maintenance Fee Payment

RECEIVED
BLM AZ STATE OFFICE
2018 AUG - 7 P 12:19
PHOENIX, ARIZONA

Gentlemen:

²⁰¹⁹
Enclosed you will find payment for our ~~2018~~²⁰¹⁹ maintenance requirements of \$~~5000~~⁵⁰⁰⁰ for our placer and lode mining claims. Also enclosed is a Maintenance fee payment sheet showing all the claims with AMC #. If you have any questions you may call myself or ~~Michael Snyder 760-401-0530~~ if there is any issue whatsoever with this remittance.

Thank you for your prompt attention to this matter. - Greg 601 3199 118

Sincerely,

Greg Rustin
Goldenrod Group LLC.

Can you please verify All my AMC #s
Thanks Greg Rustin

User: rmyers
Office: LLAZ920000
System: **Production**

Form Buttons 508

- Logoff
- Switch User
- Help
- Print
- Reports
- Submit Help Ticket to CBS
- CBS Startup Page

Billings

- Print Bills

Collections

- Reprint Receipt
- Transfer/Reversal

Reversal Confirmation - Transfer

Edit Authorization Numbers Save Cancel

Login ID 6222
Entry Date 09/20/2018
Total Amount \$1,185.00

Original Order Items

Line	Order#	AuthNos	TransDate	Action	Amount	CostCtr	R Org	BPD Year	Fund	FunctArea	V
1	4345523	AMC416195	08/30/2018	MINING CLAIM MONEY RECEIVED	\$1,185.00	LLAZ920000	LLAZ920000	2018	XXXL6500DP	L01130000.000000	

Order Items To Be Generated for Transfer

Line	Order#	AuthNos	TransDate	Action	Amount	CostCtr	R Org	BPD Year	Fund	FunctArea	V
1	4345523	AMC416195	9/20/2018	MINING CLAIM MONEY RECEIVED	\$-1,185.00	LLAZ920000	LLAZ920000	2018	XXXL6500DP	L01130000.000000	
2	4345523	AMC416195	9/20/2018	MINING CLAIM MONEY RECEIVED	\$1,185.00	LLAZ920000	LLAZ920000	2018	XXXL6500DP	L01130000.000000	

has be enabled for your account it will be the only method by which you will be able to login into BASS!

United States Department of the Interior
Bureau of Land Management
 DIV OF LANDS, MINRLS & ENERGY
 ONE N CENTRAL AVE
 PHOENIX, AZ 85004 -4427
 Phone: 602-417-9200

Receipt

No: 4230242

Transaction #: 4345523	
Date of Transaction: 08/08/2018	
CUSTOMER:	
GREGORY RUSTIN PO BOX 201 LAUREL, MS 39441-0201 US	

LINE #	QTY	DESCRIPTION	REMARKS	UNIT PRICE	TOTAL
1	1.00	LOCATABLE MINERALS / MINING CLAIMS- NOT NEW-UNADJUD, ONE AUTH NO. ONLY / MINING CLAIM MONEY RECEIVED CASES: AMC416195/\$8060.00	MAINT 2019/52	- n/a -	8060.00
2	1.00	OVERPAYMENT / OVERPAYMENT OF FEES / OVERPAYMENT OF \$1.00 OR MORE		1185.00	1185.00
TOTAL:					\$9,245.00

9145
 1000 RETURN
 PROCESSED
 10/11/2018
 3796 W. J. P.

PAYMENT INFORMATION			
1	AMOUNT:	100.00	POSTMARKED: N/A
	TYPE:	CASH	RECEIVED: 08/08/2018
	NAME:	RUSTIN, GREGORY PO BOX 201 LAUREL MS 39441-0201 US	
2	AMOUNT:	9145.00	POSTMARKED: N/A
	TYPE:	CHECK	RECEIVED: 08/08/2018
	CHECK NO:	1048	
	NAME:	RUSTIN, GREGORY PO BOX 201 LAUREL MS 39441-0201 US	

?

REMARKS

This receipt was generated by the automated BLM Collections and Billing System and is a paper representation of a portion of the official electronic record contained therein.

POOR QUALITY

The following pages are scanned at the best possible quality setting. The original pages are of poor quality and this is the best possible reproduction.

Claim Name	Serial Number	Lead Serial Number	Claimant Name	Mer	Twn	Rng	Sec	Subdiv	County	Geo State	Loc Date	Closed Date
LUKE #1	AMC416195	AMC416191	EDWARDS TRISH	14	0090N	0040W	036	SW	YAVAPAI	AZ	06/03/2012	
LUKE #1	AMC416195	AMC416191	SEALEY RANDY	14	0090N	0040W	036	SW	YAVAPAI	AZ	06/03/2012	
LUKE #10	AMC423388	AMC423383	SEALEY RANDY L	14	0090N	0040W	035	SE	YAVAPAI	AZ	06/01/2013	
LUKE #11	AMC423389	AMC423383	SEALEY RANDY L	14	0090N	0040W	035	SE	YAVAPAI	AZ	06/01/2013	
LUKE #2	AMC416196	AMC416191	EDWARDS TRISH	14	0090N	0040W	035	SE	YAVAPAI	AZ	06/03/2012	
LUKE #2	AMC416196	AMC416191	EDWARDS TRISH	14	0090N	0040W	036	SW	YAVAPAI	AZ	06/03/2012	
LUKE #2	AMC416196	AMC416191	SEALEY RANDY	14	0090N	0040W	035	SE	YAVAPAI	AZ	06/03/2012	
LUKE #2	AMC416196	AMC416191	SEALEY RANDY	14	0090N	0040W	036	SW	YAVAPAI	AZ	06/03/2012	
LUKE #3	AMC416197	AMC416191	EDWARDS TRISH	14	0090N	0040W	035	SE	YAVAPAI	AZ	06/03/2012	
LUKE #3	AMC416197	AMC416191	SEALEY RANDY	14	0090N	0040W	035	SE	YAVAPAI	AZ	06/03/2012	
LUKE #4	AMC416198	AMC416191	EDWARDS TRISH	14	0090N	0040W	035	SE	YAVAPAI	AZ	06/03/2012	
LUKE #4	AMC416198	AMC416191	SEALEY RANDY	14	0090N	0040W	035	SE	YAVAPAI	AZ	06/03/2012	
LUKE #5	AMC416199	AMC416191	SEALEY RANDY	14	0080N	0040W	002	NW	YAVAPAI	AZ	06/03/2012	
LUKE #6	AMC416200	AMC416191	SEALEY RANDY	14	0080N	0040W	002	NW	YAVAPAI	AZ	06/03/2012	
LUKE #7	AMC416201	AMC416191	SEALEY RANDY	14	0080N	0040W	002	NW	YAVAPAI	AZ	06/03/2012	
LUKE #7	AMC416201	AMC416191	SEALEY RANDY	14	0080N	0040W	001	NE	YAVAPAI	AZ	06/03/2012	
LUKE #8	AMC423386	AMC423383	SEALEY RANDY L	14	0090N	0040W	036	SW	YAVAPAI	AZ	06/01/2013	
LUKE #9	AMC423387	AMC423383	SEALEY RANDY L	14	0090N	0040W	035	SE	YAVAPAI	AZ	06/01/2013	
LUKE #9	AMC423387	AMC423383	SEALEY RANDY L	14	0090N	0040W	036	SW	YAVAPAI	AZ	06/01/2013	

Claim Name	Serial Number	Lead Serial Number	Claimant Name	Mer	Twn	Rng	Sec	Subdiv	County	Geo State	Loc Date	Closed Date
CORT #1	AMC416191	AMC416191	EDWARDS TRISH	14	0090N	0040W	036	SW	YAVAPAI	AZ	06/03/2012	
CORT #1	AMC416191	AMC416191	SEALEY RANDY	14	0090N	0040W	036	SW	YAVAPAI	AZ	06/03/2012	
CORT #2	AMC416192	AMC416191	EDWARDS TRISH	14	0090N	0040W	035	SE	YAVAPAI	AZ	06/03/2012	
CORT #2	AMC416192	AMC416191	EDWARDS TRISH	14	0090N	0040W	036	SW	YAVAPAI	AZ	06/03/2012	
CORT #2	AMC416192	AMC416191	SEALEY RANDY	14	0090N	0040W	035	SE	YAVAPAI	AZ	06/03/2012	
CORT #2	AMC416192	AMC416191	SEALEY RANDY	14	0090N	0040W	036	SW	YAVAPAI	AZ	06/03/2012	
CORT #3	AMC416193	AMC416191	EDWARDS TRISH	14	0090N	0040W	035	SE	YAVAPAI	AZ	06/03/2012	
CORT #3	AMC416193	AMC416191	SEALEY RANDY	14	0090N	0040W	035	SE	YAVAPAI	AZ	06/03/2012	
CORT #4	AMC416194	AMC416191	SEALEY RANDY	14	0090N	0040W	036	SW SE	YAVAPAI	AZ	06/03/2012	
CORT #5	AMC423383	AMC423383	SEALEY RANDY L	14	0090N	0040W	036	SW	YAVAPAI	AZ	06/01/2013	
CORT #6	AMC423384	AMC423383	SEALEY RANDY L	14	0090N	0040W	035	SE	YAVAPAI	AZ	06/01/2013	
CORT #6	AMC423384	AMC423383	SEALEY RANDY L	14	0090N	0040W	036	SW	YAVAPAI	AZ	06/01/2013	
CORT #7	AMC423385	AMC423383	SEALEY RANDY L	14	0090N	0040W	035	SE	YAVAPAI	AZ	06/01/2013	
CORTEZ GOLD #2	AMC428849	AMC428848	BUTTERFIELD ROBERT	14	0110N	0020E	034	SW	YAVAPAI	AZ	05/01/2014	

Authorized Date 10/11/2018

Instructions to Accounts AZ BLM REFUND \$100, TO GREGORY RUSTIN; FOR OVERPAYMENT
OF FEES, ON AMC416195, RECEIPT #4230242. RM

Login ID 6222

Entry Date 10/11/2018

Total Amount \$100.00

UNITED STATES
DEPARTMENT OF THE INTERIOR
BUREAU OF LAND MANAGEMENT
MAINTENANCE FEE PAYMENT

366287
68526
422696
416191

2017 AUG 18 P 2:05

Remitter Name: Greg Rustin /Goldenrod LLC.

Mailing Address: P.O. Box 201

City, State, Zip: Laurel, MS 39441-0201

Check Here if Change of Address (X)

Goldenrod #2@gmail.com

The maintenance fee for the following claim(s)/site(s) applies to the assessment year **2017**.

421090
401294
404917
412808
414462

• **Placer Claims**

<u>BLM Serial Number</u>	<u>Claim Name</u>	<u>Acreage</u>
AMC366287	GOLDEN #2	160
AMC68554	GOLDEN ROD	20
AMC422696	GOLDENROD #23	20
AMC416195	LUKE #1	20
AMC416196	LUKE #2	20
AMC416197	LUKE #3	20
AMC416198	LUKE #4	20
AMC416199	LUKE #5	20
AMC416200	LUKE #6	20
AMC416201	LUKE #7	20
AMC423306	LUKE #8	20
AMC423307	LUKE #9	20
AMC423308	LUKE #10	20
AMC423309	LUKE #11	20
AMC416191	CORT #1	20
AMC416192	CORT #2	20
AMC416193	CORT #3	20
AMC416194	CORT #4	20
AMC423313	CORT #5	20
AMC423304	CORT #6	20

Total placer acreage = 540
Subtotal Placer Fee Due = \$ 4,185

3944277

Correct numbers email
to Greg Rustin 9/1/17 AT

ENTERED
AUG 24 2017
BY: RAN

• Lode Claims

BLM Serial Number

AMC421111 -
 AMC422697 J
 AMC422698 J
 AMC401294 -
 AMC404917 J
 AMC404918
 AMC404919
 AMC404920
 AMC404921
 AMC404922
 AMC404923 J
 AMC412808 J
 AMC412809
 AMC412810
 AMC412811
 AMC412812
 AMC412813
 AMC412814
 AMC412815 J
 AMC414462 J
 AMC414463
 AMC414464
 AMC414465 J
 AMC416202 J
 AMC416203 J
 AMC416204
 AMC416205
 AMC416206
 AMC416207
 AMC416208 J
 AMC416209 J
 AMC423305 - 423385

Claim Name

RIDECO NO. 8
 GOLDENROD #24
 GOLDENROD #25
 GOLDEN ROD #3
 GOLDENROD #4
 GOLDENROD #5
 GOLDENROD #6
 GOLDENROD #7
 GOLDENROD #8
 GOLDENROD #9
 GOLDENROD #10
 GOLDENROD #18
 GOLDENROD #17
 GOLDENROD #16
 GOLDENROD #15
 GOLDENROD #14
 GOLDENROD #13
 GOLDENROD #12
 GOLDENROD #11
 GOLDENROD #19
 GOLDENROD #20
 GOLDENROD #21
 GOLDENROD #22
 SCARLET #1
 SCARLET #2
 SCARLET #3
 SCARLET #4
 SCARLET #5
 SCARLET #6
 SCARLET #7
 SCARLET #8
 CORT #7

Total Lode Claims = 32 x \$155
 Subtotal Lode Fee Due = \$4,960

Total Due = \$9,145.00

RECEIVED
 2017 AUG 18 P 2:05
 BLM



FedEx carbon-neutral
envelope shipping

Align top of FedEx Express® shipping label here.

RT 278
ST 1.4
1 15:00
D 0759
0818

ORIGIN ID: HBGA
GREGORY RUSTIN (601) 319-9118
64 WASLEY RD
LAUREL, MS 39441
UNITED STATES US


SHIP DATE: 17AUG17
ACTWT: 0.10 LB
CAD: 006994217/SSFE1802

BILL CREDIT CARD

TO
BUREAU OF LAND MANAGEMENT
1 NORTH CENTRAL AVE

PHOENIX AZ 85004

(000) 000-0000



TRK# 7700 5458 6759
0201

XH ZSYA

FRI - 18 AUG 3:00P
STANDARD OVERNIGHT
DSR
85004
AZ-US PHX



RECEIVED
BLM AZ STATE OFFICE
18 AUG 18 P 2:00
PHOENIX, ARIZONA

Envelope



Helping the environment.

When you use envelopes that are part of our FedEx carbon-neutral envelope shipping program, you're helping support sustainable projects like wind farms and reforestation. Our investments in these projects help neutralize the carbon emitted when shipping, all at no extra cost to you. Now that's a breath of fresh air.

See how FedEx connects the world in responsible and resourceful ways at **earthsmart.fedex.com**. Join our efforts by recycling this envelope.



Extremely Urgent

For FedEx Express® Shipments Only

Contents should be compatible with the container and packed securely. For shipping terms and conditions and our limits of liability, refer to the applicable FedEx Express shipping document, the current FedEx Service Guide, or conditions of carriage.

For more information on FedEx Express services, solutions, and shipping locations, go to **fedex.com**, or contact your nearest FedEx location.

© 2013 FedEx 155475/155476 REV 9/13

▼ Insert shipping document here.

United States Department of the Interior
Bureau of Land Management
DIV OF LANDS, MINRLS & ENERGY
ONE N CENTRAL AVE
PHOENIX, AZ 85004 -4427
Phone: 602-417-9200

Receipt

No: 3946277

Transaction #: 4055955	
Date of Transaction: 08/21/2017	
CUSTOMER:	
	GREGORY RUSTIN PO BOX 201 LAUREL,MS 39441-0201 US

LINE #	QTY	DESCRIPTION	REMARKS	UNIT PRICE	TOTAL
1	1.00	LOCATABLE MINERALS / MINING CLAIMS- NOT NEW-UNADJUD,ONE AUTH NO. ONLY / MINING CLAIM MONEY RECEIVED CASES: AMC366287/\$9145.00	MAINT 2018/32	- n/a -	9145.00
TOTAL:					\$9,145.00

PAYMENT INFORMATION				
1	AMOUNT:	9145.00	POSTMARKED:	08/17/2017
	TYPE:	CHECK	RECEIVED:	08/18/2017
	CHECK NO:	6720301747		
	NAME:	RUSTIN, GREGORY PO BOX 201 LAUREL MS 39441-0201 US		

REMARKS

This receipt was generated by the automated BLM Collections and Billing System and is a paper representation of a portion of the official electronic record contained therein.

416191

423383

68526

366287

401294

404917

PHOENIX, ARIZONA

2016 AUG 18 P

RECEIVED
BLM AZ STATE OFFICE**Maintenance Fee Payment**Claimant Name: Greg RustinAddress P.O. Box 201City Laurel State MS Zip 39941Telephone (601) 319-9118E-Mail N/A

Signature _____

Check
here if this
address is a
changeList additional
claims on Form

Line No	AMC number	Claim/Site Name	County Recorder Data (if available)	TWP	RNG	SEC
1.	416195 ✓	Lake # 1 ✓	Placer 20 Acres	9N	4W	36
2.	416196 ✓	Lake # 2 ✓	Placer 20 Acres	9N	4W	35 & 36
3.	416197 ✓	Lake # 3 ✓	Placer 20 Acres	9N	4W	35
4.	416198 ✓	Lake # 4 ✓	Placer 20 Acres	9N	4W	35
5.	416199 ✓	Lake # 5 ✓	Placer 20 Acres	8N	4W	2
6.	416200 ✓	Lake # 6 ✓	Placer 20 Acres	8N	4W	2
7.	416201 ✓	Lake # 7 ✓	Placer 20 Acres	8N	4W	2 & 3
8. 423386	423306 ✓	Lake # 8 ✓	Placer 20 Acres	9N	4W	36
9. 287	423307 ✓	Lake # 9 ✓	Placer 20 Acres	9N	4W	35 & 36
10. 388	423308 ✓	Lake # 10 ✓	Placer 20 Acres	9N	4W	35
11. 389	423309 ✓	Lake # 11 ✓	Placer 20 Acres	9N	4W	35
12.	416202 ✓	Scarlet #1 ✓	Lode 20 Acres	9N	4W	36
13.	416203 ✓	Scarlet #2 ✓	Lode 20 Acres	9N	4W	36
14.	416204 ✓	Scarlet #3 ✓	Lode 20 Acres	9N	4W	36
15.	416205 ✓	Scarlet #4 ✓	Lode 20 Acres	9N	4W	36
16.	416206 ✓	Scarlet #5 ✓	Lode 20 Acres	9N	4W	36
17.	416207 ✓	Scarlet #6 ✓	Lode 20 Acres	9N	4W	36
18.	416208 ✓	Scarlet #7 ✓	Lode 20 Acres	9N	4W	36
19.	416209 ✓	Scarlet #8 ✓	Lode 20 Acres	9N	4W	36
20.	416191 ✓	Cort # 1 ✓	Placer 20 Acres	9N	4W	36
21.	416192 ✓	Cort # 2 ✓	Placer 20 Acres	9N	4W	35 & 36

MCF114

No. of Claims: 21 X \$155.00 = \$3255.00Check No. C.C. Init. A.L.Receipt No. 3635104

For BLM Use Only

Bureau of Land Management
Arizona State Office
www.blm.gov/az/

Page 1

ENTERED
AUG 22 2016
BY: RAM

RECEIVED
BLM AZ STATE OFFICE
2016 AUG 18 P 12:41
PHOENIX, ARIZONA

Maintenance Fee Payment

Claimant Name: Greg Rustin
Address P.O. Box 201
City Laurel State MS Zip 39941
Telephone (601) 319-9118
E-Mail N/A
Signature _____

Check
here if this
address is a
change

List additional
claims on Form

Line No	AMC number	Claim/Site Name	County Reconder Data (if available)	TWP	RNG	SEC
1.	416193 7	Cort # 3 ✓	Placer 20 acres	9N	4W	35
2.	416194 J	Cort # 4 ✓	Placer 20 acres	9N	4W	36
3. 423383	423313 —	Cort # 5 ✓	Placer 20 acres	9N	4W	36
4. 423384	423304 7	Cort # 6 ✓	Placer 20 acres	9N	4W	35 & 36
5. 423385	423305 J	Cort # 7 ✓	Lode 20 acres	9N	4W	35
6.						
7.						
8.						
9.						
10.						
11.						
12.						
13.						
14.						
15.						
16.						
17.						
18.						
19.						
20.						

MCF114

No. of Claims: 5 X \$155.00 = \$775.00

Check No: CeCe Init. AR

Receipt No: 3635104

For BLM Use Only

Bureau of Land Management
Arizona State Office
www.blm.gov/az/

Page 2

RECEIVED
BLM AZ STATE OFFICE
2016 AUG 18 P 12:41
PHOENIX, ARIZONA

Claimant Name: Greg Rustin
Address P. O. Box 201
City Laurel State: MS Zip 39941
Telephone (601) 319-9118
E-Mail N/A
Signature _____

Line No	AMC number	Claim/Site Name	County Recorder Data (if available)	TWP	RNG	SEC
1.	68554 —	Golden Rod #1 ✓	Placer 20 acres	9N	4W	7
2.	366287 —	Golden Rod #2 ✓	Placer 160 acres	9N	4W	7
3.	401294 —	Golden Rod #3 ✓	Lode 20 acres	9N	4W	7
4.	404917 ✓	Golden Rod #4 ✓	Lode 20 acres	9N	4W	7
5.	404918	Golden Rod #5 ✓	Lode 20 acres	9N	4W	7
6.	404919	Golden Rod #6 ✓	Lode 20 acres	9N	4W	7
7.	404920	Golden Rod #7 ✓	Lode 20	9N	4W	7
8.	404921	Golden Rod #8 ✓	Lode 20 acres	9N	4W	7
9.	404922	Golden Rod #9 ✓	Lode 20 acres	9N	4W	7
10.	404923 ✓	Golden Rod #10 ✓	Lode 20 acres	9N	4W	7
11.	412815 ✓	Golden Rod #11 ✓	Lode 20 acres	9N	4W	7
12.	412814	Golden Rod #12 ✓	Lode 20 acres	9N	4W	8
13.	412813	Golden Rod #13 ✓	Lode 20 acres	9N	4W	8
14.	412812	Golden Rod #14 ✓	Lode 20 acres	9N	4W	8
15.	412811	Golden Rod #15 ✓	Lode 20 acres	9N	4W	8
16.	412810	Golden Rod #16 ✓	Lode 20 acres	9N	4W	8
17.	412809	Golden Rod #17 ✓	Lode 20 acres	9N	4W	8
18.	412808 ✓	Golden Rod #18 ✓	Lode 20 acres	9N	4W	8
19.	414462 ✓	Golden Rod #19 ✓	Lode 20 acres	9N	4W	8
20.	414463 ✓	Golden Rod #20 ✓	Lode 20 acres	9N	4W	8

☒ Check here if this address is a change

List additional claims on Form MCF114

No. of Claims: <u>27</u>	X \$155 = <u>\$4185.00</u>
Check No: <u>CC</u>	Init. <u>AR</u>
Receipt No: <u>3635104</u>	
For BLM Use Only	

Bureau of Land Management
Arizona State Office
www.blm.gov/az/

RECEIVED
 BLM AZ STATE OFFICE
 2018 AUG 18 P 12:41
 PHOENIX, ARIZONA

Maintenance Fee Payment

Claimant Name: Greg Rustin
 Address P.O. Box 201
 City Laurel State MS Zip 39941
 Telephone (601) 319-9118
 E-Mail N/A
 Signature _____

Line No	AMC number	Claim/Site Name	County Recorder Data (if available)	TWP	RNG	SEC
1.	414464 ✓	Golden Rod # 21 ✓	Lode 20 acres	9N	4W	8
2.	414465 ✓	Golden Rod # 22 ✓	Lode 20 acres	9N	4W	5 & 8
3.	422696 ✓	Golden Rod # 23 ✓	Placer 20 acres	9N	4W	6
4.	422697 ✓	Golden Rod # 24 ✓	Lode 20 acres	9N	4W	6
5.	422698 ✓	Golden Rod # 25 ✓	Lode 20 acres	9N	4W	6
6.	421111 -	Rideco No. 8 ✓	Lode under 3 acre	9N	4W	6
7.						
8.						
9.						
10.						
11.						
12.						
13.						
14.						
15.						
16.						
17.						
18.						
19.						
20.						

☒ Check here if this address is a change

List additional claims on Form MCF114

No. of Claims: <u>6</u> X \$155 = \$ <u>930.00</u>	
Check No: <u>C.C.</u>	Init. <u>AR</u>
Receipt No: <u>3635104</u>	
For BLM Use Only	

Bureau of Land Management
 Arizona State Office
www.blm.gov/az/



Frank Dykes <hhairlc@gmail.com>

page 5

1 message

Congresspaul@aol.com <Congresspaul@aol.com>
To: hhairlc@gmail.com

Fri, Jul 29, 2016 at 9:55 AM

Page	# Claims	Amount
# 1	21 Claims	\$ 3255.00
# 2	5 Claims	\$ 775.00
# 3	27 Claims 20	\$ 4185.00
# 4	6 Claims	\$ 930.00
Grand Total	59 Claims	\$9145.00

RECEIVED
BLM AZ STATE OFFICE
2016 AUG 18 P 12:41
PHOENIX, ARIZONA

**Greg Rustin
P.O.Box 201
Laurel, MS 39441**

**Bureau of Land Management
Arizona State Office
One North Central Avenue, Suite 800
Phoenix, AZ 85004-4427**

RECEIVED
BLM AZ STATE OFFICE
2016 AUG 18 P 12:40
PHOENIX, ARIZONA

Express Envelope



1 N CENTRAL AVE
STE 800
PHOENIX AZ 85004-4414
P: PURPLE S: ORANGE I: 44D
0903-4000
1286V913359095 1199
SAT06485 AUG 16 04:28:30 2016
US 9581 HIPPS 16.3.5 SAT06485SL

United States Department of the Interior
Bureau of Land Management
DIV OF LANDS, MINRLS & ENERGY
ONE N CENTRAL AVE
PHOENIX, AZ 85004 -4427
Phone: 602-417-9200

Receipt

No: 3635104

Transaction #: 3738943	
Date of Transaction: 08/19/2016	
CUSTOMER:	
	GREGORY RUSTIN PO BOX 201 LAUREL,MS 39441-0201 US

LINE #	QTY	DESCRIPTION	REMARKS	UNIT PRICE	TOTAL
1	1.00	LOCATABLE MINERALS / MINING CLAIMS- NOT NEW-UNADJUD,ONE AUTH NO. ONLY / MINING CLAIM MONEY RECEIVED CASES: AMC416195/\$9145.00	MAINT FEE 2017 - 59 52	- n/a -	9145.00
TOTAL:					\$9,145.00

PAYMENT INFORMATION				
1	AMOUNT:	9145.00	POSTMARKED:	N/A
	TYPE:	CHECK	RECEIVED:	08/18/2016
	CHECK NO:	6717401378		
	NAME:	RUSTIN, GREGORY D PO BOX 201 LAUREL MS 39441-0201 US		

REMARKS

This receipt was generated by the automated BLM Collections and Billing System and is a paper representation of a portion of the official electronic record contained therein.

UNITED STATES
DEPARTMENT OF THE INTERIOR
BUREAU OF LAND MANAGEMENT
MAINTENANCE FEE PAYMENT

68526 414462
366287 416191
404917 422696
412808 423383

Remitter Name: Greg Rustin /Goldenrod LLC.

Mailing Address: P.O. Box 201

City, State, Zip: Laurel, MS 39441-0201

Check Here if Change of Address (No Change)

The maintenance fee for the following claim(s)/site(s) applies to the assessment year **2016**.

• **Placer Claims**

<u>BLM Serial Number</u>	<u>Claim Name</u>	<u>Acreage</u>
AMC366287	GOLDEN #2	160
AMC68554	GOLDEN ROD	20
AMC422696	GOLDENROD #23	20
AMC416195	LUKE #1	20
AMC416196	LUKE #2	20
AMC416197	LUKE #3	20
AMC416198	LUKE #4	20
AMC416199	LUKE #5	20
AMC416200	LUKE #6	20
AMC416201	LUKE #7	20
AMC423306 423386	LUKE #8	20
AMC423307 423387	LUKE #9	20
AMC423308 423388	LUKE #10	20
AMC423309 423389	LUKE #11	20
AMC416191	CORT #1	20
AMC416192	CORT #2	20
AMC416193	CORT #3	20
AMC416194	CORT #4	20
AMC423313 423383	CORT #5	20
AMC423304 423384	CORT #6	20

Total placer acreage = 540

Subtotal Placer Fee Due = \$ 4,185 ✓

20 claims

ENTERED
AUG 28 2015
BY: JR

RECEIVED
2015 AUG 24 P 3:32
PHOENIX, ARIZONA

RECEIPT # 3376036

NOTIFIED OF INCORRECT AMC #'S
BY MAIL. 06 OCT 15 JR

Refund total of \$1860

- overpayment of \$1085 -
only 25 claims listed on
2nd page not 32 as indicated

- 5 claims paid through pmt portal
Amc 423385 - 423389
\$775 Receipt # 3382745
AT

Wrong #
used
LEADLINE
423218

• Lode Claims

AMC404920	GOLDENROD #7
AMC404921	GOLDENROD #8
AMC404922	GOLDENROD #9
AMC404923	GOLDENROD #10
AMC412808	GOLDENROD #18
AMC412809	GOLDENROD #17
AMC412810	GOLDENROD #16
AMC412811	GOLDENROD #15
AMC412812	GOLDENROD #14
AMC412813	GOLDENROD #13
AMC412814	GOLDENROD #12
AMC412815	GOLDENROD #11
AMC414462	GOLDENROD #19
AMC414463	GOLDENROD #20
AMC414464	GOLDENROD #21
AMC414465	GOLDENROD #22
AMC416202	SCARLET #1
AMC416203	SCARLET #2
AMC416204	SCARLET #3
AMC416205	SCARLET #4
AMC416206	SCARLET #5
AMC416207	SCARLET #6
AMC416208	SCARLET #7
AMC416209	SCARLET #8
AMC423305	CORT #7

Wrong # - 423385

25 claims
3875

Total Lode Claims = 32 x \$155
Subtotal Lode Fee Due = \$4,960

Total Due = \$9,145.00

RECEIVED
2015 AUG 24 P 3:32
PHOENIX, ARIZONA

United States Department of the Interior
Bureau of Land Management
 LANDS/RECREATION & PLANNING
 ONE N CENTRAL AVE
 PHOENIX, AZ 85004 -2203
 Phone: 602-417-9200

Receipt

No: 3376036

Transaction #: 3474270	
Date of Transaction: 08/25/2015	
CUSTOMER:	
GOLDENROD GROUP LLC 562 EASTVIEW DR LAUREL, MS 39443-5332 US	

LINE #	QTY	DESCRIPTION	REMARKS	UNIT PRICE	TOTAL
1	1.00	LOCATABLE MINERALS / MINING CLAIMS-NOT NEW-UNADJUD, ONE AUTH NO. ONLY / MINING CLAIM MONEY RECEIVED CASES: AMC366287/\$9145.00	MAINT FEE PYMNT - 32 45 2016	- n/a -	9145.00
TOTAL:					\$9,145.00

\$1860.00
 REFUNDED
 ON 5/27/15
 JR

PAYMENT INFORMATION			
1	AMOUNT:	9145.00	POSTMARKED: 08/19/2015
	TYPE:	CHECK	RECEIVED: 08/24/2015
	CHECK NO:	1048	
	NAME:	GOLDENROD GROUP LLC 562 EASTVIEW DR LAUREL MS 39443-5332 US	

REMARKS

This receipt was generated by the automated BLM Collections and Billing System and is a paper representation of a portion of the official electronic record contained therein.

ENTERED
 AUG 28 2015
 BY: JR

United States Department of the Interior
Bureau of Land Management
BUSINESS & SUPPORT SVCS DIV
ONE N CENTRAL AVE SUITE 800
PHOENIX, AZ 85004 -4427
Phone: (602) 417-9200

Receipt

No: 3382745

Transaction #: 3481059	
Date of Transaction: 08/31/2015	
CUSTOMER:	
	PAUL CLARK P.O. BOX 1308 CONGRESS, AZ 85332 US

LINE #	QTY	DESCRIPTION	REMARKS	UNIT PRICE	TOTAL
1	1.00	LOCATABLE MINERALS / MINING CLAIMS- NOT NEW-UNADJUD, ONE AUTH NO. ONLY / MINING CLAIM MONEY RECEIVED CASES: AMC423385/\$775.00		- n/a -	775.00
TOTAL:					\$775.00

PAYMENT INFORMATION				
NOTE: Items will appear on credit card statement as "BLM O Mining Claim".				
1	AMOUNT:	775.00	POSTMARKED:	N/A
	TYPE:	CREDIT CARD	RECEIVED:	08/31/2015
	NAME:	PAUL CLARK P.O. BOX 1308 CONGRESS AZ 85332 US		
	CARD NO:	XXXXXXXXXXXX8034	AUTH CODE:	445177
	NAME ON CARD:	PAUL CLARK		
	EXPIRES:	10/2017		
	SIGNATURE:			

REMARKS

This receipt was generated by the automated BLM Collections and Billing System and is a paper representation of a portion of the official electronic record contained therein.

Authorized Date10/05/2015

Instructions to AccountsAZ BLM REFUND \$1860.00 TO GOLDENROD GROUP LLC FOR
OVERPAYMENT ON AMC366287 RECEIPT #3376036. IR

Login ID6771

Entry Date10/05/2015

Total Amount\$1,860.00

DEPARTMENT OF THE INTERIOR
BUREAU OF LAND MANAGEMENT
MINING CLAIMSMC Customer Information - With Serial No. and Last Assessment Code
ACTIVE, CLOSED CLAIMS

Admin State: AZ

Geo State: AZ

CLARK PAUL
PO BOX 1308
CONGRESS, AZ 85332-1308

CUSTOMER ID: 2240537

<u>Serial No.</u>	<u>Claim Name/Number</u>	<u>Last Assmt Code</u>	<u>Last Assmt YR</u>	<u>Disposition</u>
AMC352160	MUSTANG	782	2016	ACTIVE
AMC373840	LITTLE PICKER	782	2016	ACTIVE
AMC373843	OLY POP	782	2016	ACTIVE
AMC373844	SARAH P	782	2016	ACTIVE
AMC375662	YAMAHA 1	782	2016	ACTIVE
AMC375663	YAMAHA 2	782	2016	ACTIVE
AMC414571	MUSTANG #1	782	2016	ACTIVE

Number of ACTIVE cases: 7

AMC353534	P & R #1	482	2002	CLOSED
AMC353535	P & R #2	482	2002	CLOSED
AMC412452	MUSTANG #3	484	2012	CLOSED
AMC413296	MUSTANG #4	484	2012	CLOSED
AMC414572	MUSTANG #2	484	2012	CLOSED
AMC414573	MUSTANG #5	484	2012	CLOSED
AMC415621	CONGRESS GOLD #1	682	2013	CLOSED
AMC415622	CONGRESS GOLD #2	682	2013	CLOSED
AMC415623	CONGRESS GOLD #3	682	2013	CLOSED
AMC415624	CONGRESS GOLD #4	682	2013	CLOSED
AMC415625	CONGRESS GOLD #5	682	2013	CLOSED
AMC415626	CONGRESS GOLD #6	682	2013	CLOSED

Number of CLOSED cases: 12

CLARK PAUL C
BOX 562
NEEDLES, CA 92363


CUSTOMER ID: 14477

<u>Serial No.</u>	<u>Claim Name/Number</u>	<u>Last Assmt Code</u>	<u>Last Assmt YR</u>	<u>Disposition</u>
AMC306367	CLARK MINING CO #1	000	0000	CLOSED

Number of CLOSED cases: 1

GOLDEN ROD GROUP LLC
562 EASTVIEW DR
LAUREL, MS 39443-5332

RETURN ADDRESS, FOLD AT DOTTED LINE
CERTIFIED MAIL



1000



85004

U.S. POSTAGE
PAID
LAUREL, MS
39440
AUG 19, 15
AMOUNT
\$6.74
00132149-06

7015 0640 0002 8839 6164

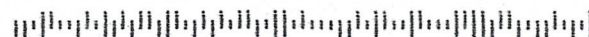
BLM AZ STATE OFFICE

2015 AUG 24 P 3:14

PHOENIX, AZ

BUREAU OF LAND MANAGEMENT
ARIZONA STATE OFFICE
ONE NORTH CENTRAL AVE.
SUITE 800
PHOENIX, AZ 85004-4427

8500484427



Maintenance Fee Payment

Claimant Name: Greg Rustin
 Address P.O. Box 201
 City Laurel State MS Zip 39941
 Telephone (601) 319-9118
 E-Mail N/A
 Signature Greg Rustin

☐ Check here if this address is a change

416191 366287
 421090 401294
 422696 404917
 423383 412808
 68526 414462

RECEIVED
 BLM AZ STATE OFFICE
 2014 AUG 20 P 2:15
 PHOENIX, ARIZONA

Line No	AMC number	Claim/Site Name	County Recorder Data (if available)	TWP	RNG	SEC
1.	416195	Luke # 1	Placer 20 Acres	9N	4W	36
2.	416196	Luke # 2	Placer 20 Acres	9N	4W	35 & 36
3.	416197	Luke # 3	Placer 20 Acres	9N	4W	35
4.	416198	Luke # 4	Placer 20 Acres	9N	4W	35
5.	416199	Luke # 5	Placer 20 Acres	8N	4W	2
6.	416200	Luke # 6	Placer 20 Acres	8N	4W	2
7.	416201	Luke # 7	Placer 20 Acres	8N	4W	2 & 3
8.	423386	Luke # 8	Placer 20 Acres	9N	4W	36
9.	423307	Luke # 9	Placer 20 Acres	9N	4W	35 & 36
10.	423308	Luke # 10	Placer 20 Acres	9N	4W	35
11.	423309	Luke # 11	Placer 20 Acres	9N	4W	35
12.	416202	Scarlet #1	Lode 20 Acres	9N	4W	36
13.	416203	Scarlet # 2	Lode 20 Acres	9N	4W	36
14.	416204	Scarlet # 3	Lode 20 Acres	9N	4W	36
15.	416205	Scarlet # 4	Lode 20 Acres	9N	4W	36
16.	416206	Scarlet # 5	Lode 20 Acres	9N	4W	36
17.	416207	Scarlet # 6	Lode 20 Acres	9N	4W	36
18.	416208	Scarlet # 7	Lode 20 Acres	9N	4W	36
19.	416209	Scarlet # 8	Lode 20 Acres	9N	4W	36
20.	416191	Cort # 1	Placer 20 Acres	9N	4W	36
21.	416192	Cort # 2	Placer 20 Acres	9N	4W	35 & 36

423387
 423388

List additional claims on Form MCF114

Bureau of Land Management
 Arizona State Office
www.blm.gov/az/

Page 1

ENTERED
 AUG 28 2014
 BY: [Signature]

No. of Claims: 21 X \$155.00 = \$3255.00

Check No: 1038 Init. [Signature]

Receipt No: 3107967

For BLM Use Only

Maintenance Fee Payment

Claimant Name: Greg Rustin
Address P.O. Box 201
City Laurel State MS Zip 39941
Telephone (601) 319-9118
E-Mail N/A
Signature Greg Rustin

☐ Check here if this address is a change

RECEIVED
BLM AZ STATE OFFICE
2014 AUG 20 P 2:16
PHOENIX, ARIZONA

Line No	AMC number	Claim/Site Name	County Recorder Data (if available)	TWP	RNG	SEC
1.	416193	Cort # 3	Placer 20 acres	9N	4W	35
2.	416194	Cort # 4	Placer 20 acres	9N	4W	36
3.	423313	Cort # 5	Placer 20 acres	9N	4W	36
4.	423304	Cort # 6	Placer 20 acres	9N	4W	35 & 36
5.	423305	Cort # 7	Lode 20 acres	9N	4W	35
6.						
7.						
8.						
9.						
10.						
11.						
12.						
13.						
14.						
15.						
16.						
17.						
18.						
19.						
20.						

List additional claims on Form MCF114

Bureau of Land Management
Arizona State Office
www.blm.gov/az/

No. of Claims: 5 X \$155.00 = \$ 775.00

Check No: 1038 Init. AR

Receipt No: 3107967

For BLM Use Only

Claimant Name: Greg Rustin
 Address P. O. Box 201
 City Laurel State: MS Zip 39941
 Telephone (601) 319- 9118
 E-Mail N/A
 Signature Greg Rustin

☒ Check here if this address is a change

Line No	AMC number	Claim/Site Name	County Recorder Data (if available)	TWP	RNG	SEC
1.	68554-38971	Golden Rod # 1	Placer 20 acres	9N	4W	7
2.	<u>366287</u>	Golden Rod # 2	Placer 160 acres	9N	4W	7
3.	<u>401294</u>	Golden Rod #3	Lode 20 acres	9N	4W	7
4.	<u>404917</u>	Golden Rod # 4	Lode 20 acres	9N	4W	7
5.	<u>404918</u>	Golden Rod # 5	Lode 20 acres	9N	4W	7
6.	<u>404919</u>	Golden Rod # 6	Lode 20 acres	9N	4W	7
7.	<u>404920</u>	Golden Rod # 7	Lode 20	9N	4W	7
8.	<u>404921</u>	Golden Rod # 8	Lode 20 acres	9N	4W	7
9.	<u>404922</u>	Golden Rod # 9	Lode 20 acres	9N	4W	7
10.	<u>404923</u>	Golden Rod # 10	Lode 20 acres	9N	4W	7
11.	<u>412815</u>	Golden Rod # 11	Lode 20 acres	9N	4W	8
12.	<u>412814</u>	Golden Rod # 12	Lode 20 acres	9N	4W	8
13.	<u>412813</u>	Golden Rod # 13	Lode 20 acres	9N	4W	8
14.	<u>412812</u>	Golden Rod # 14	Lode 20 acres	9N	4W	8
15.	<u>412811</u>	Golden Rod # 15	Lode 20 acres	9N	4W	8
16.	<u>412810</u>	Golden Rod # 16	Lode 20 acres	9N	4W	8
17.	<u>412809</u>	Golden Rod # 17	Lode 20 acres	9N	4W	8
18.	<u>412808</u>	Golden Rod # 18	Lode 20 acres	9N	4W	8
19.	<u>414462</u>	Golden Rod # 19	Lode 20 acres	9N	4W	8
20.	<u>414463</u>	Golden Rod # 20	Lode 20 acres	9N	4W	8

List additional claims on Form MCF114

Bureau of Land Management
 Arizona State Office
www.blm.gov/az/

No. of Claims: 27 X \$155 = \$4185.00

Check No: 1038 Init. [Signature]

Receipt No: 3107967

For BLM Use Only

Maintenance Fee Payment

Claimant Name: Greg Rustin
Address P. O. Box 201
City Laurel State MS Zip 39941
Telephone (601) 319-9118
E-Mail N/A
Signature Greg Rustin

RECEIVED
BLM AZ STATE OFFICE
2014 AUG 20 P 2:16
PHOENIX, ARIZONA

☒ Check here if this address is a change

Line No	AMC number	Claim/Site Name	County Recorder Data (if available)	TWP	RNG	SEC
1.	414464	Golden Rod # 21	Lode 20 acres	9N	4W	8
2.	414465	Golden Rod # 22	Lode 20 acres	9N	4W	5 & 8
3.	422696	Golden Rod # 23	Placer 20 acres	9N	4W	6
4.	422697	Golden Rod # 24	Lode 20 acres	9N	4W	6
5.	422698	Golden Rod # 25	Lode 20 acres	9N	4W	6
6.	421111	Rideco No. 8	Lode under 3 acre	9N	4W	6
7.						
8.						
9.						
10.						
11.						
12.						
13.						
14.						
15.						
16.						
17.						
18.						
19.						
20.						

List additional claims on Form MCF114

Bureau of Land Management
Arizona State Office
www.blm.gov/az/

No. of Claims: 6 X \$155 = \$ 930.00
Check No: 1038 Init. ASA
Receipt No: 3102967
For BLM Use Only

Page	# Claims	Amount
# 1	21 Claims	\$ 3255.00
# 2	5 Claims	\$ 775.00
# 3	27 Claims	\$ 4185.00
# 4	6 Claims	\$ 930.00
Grand Total	59 Claims	\$9145.00

RECEIVED
BLM AZ STATE OFFICE
2014 AUG 20 P 2:16
PHOENIX, ARIZONA

United States Department of the Interior
Bureau of Land Management
 LANDS/RECREATION & PLANNING
 ONE N CENTRAL AVE
 PHOENIX, AZ 85004 -2203
 Phone: 602-417-9200

Receipt

No: 3107967

Transaction #: 3199624	
Date of Transaction: 08/21/2014	
CUSTOMER:	
GREGORY RUSTIN PO BOX 201 LAUREL, MS 39441-0201 US	

LINE #	QTY	DESCRIPTION	REMARKS	UNIT PRICE	TOTAL
1	1.00	LOCATABLE MINERALS / MINING CLAIMS-NOT NEW-UNADJUD, ONE AUTH NO. ONLY / MINING CLAIM MONEY RECEIVED CASES: AMC416195/\$9145.00	MAINT FEE PYMNT (59) 2015	- n/a -	9145.00
TOTAL:					\$9,145.00

PAYMENT INFORMATION			
1	AMOUNT:	9145.00	POSTMARKED: 08/15/2014
	TYPE:	CHECK	RECEIVED: 08/20/2014
	CHECK NO:	1038	
	NAME:	GOLDENROD GROUP LLC 562 EASTVIEW DR LAUREL MS 39443 US	

REMARKS

This receipt was generated by the automated BLM Collections and Billing System and is a paper representation of a portion of the official electronic record contained therein.

UNITED STATES
DEPARTMENT OF THE INTERIOR
BUREAU OF LAND MANAGEMENT
**MAINTENANCE FEE PAYMENT FORM
FOR PLACER MINING CLAIMS**

AMC 401523
AMC 416191
AMC 4123383
AMC 396401
AMC 387245
AMC 389711
AMC 414316

Remitter Name: Randy Sealey
Mailing Address: 1127 Victory Ave.
City, State, Zip: Billings, MT 59105
☐ Check here if this is a change of address.

FOR COUNTY RECORDER'S USE

No. of claims 11
Total due BLM \$ 1540.00

- The maintenance fee may be paid by cash, check, money order, Bureau of Land Management (BLM) Declining Deposit Account, or credit card (VISA, American Express, Discover, or MasterCard). Payments must be remitted to the BLM State Office where your claim or site is recorded and received on or before September 1. If the payment is mailed, the envelope must be postmarked by a bona fide delivery service on or before September 1 and received at the proper BLM State Office within 15 calendar days after the due date. Payments may also be made by telephone using a credit card. A complete listing of BLM State Offices with their addresses and phone numbers can be found at <http://www.blm.gov>.
- The maintenance fee for the following claim(s) applies to the assessment year 2013 2014

CLAIM NAME	BLM SERIAL NO.	ACRES IN CLAIM	PAYMENT DUE TO THE BLM (See Instructions on Page 2)
Cort # 1	AMC 416191	20	140.00
Cort # 2	AMC 416192	20	140.00
Cort # 3	AMC 416193	20	140.00
Cort # 4	AMC 416194	20	140.00
Luke # 1	AMC 416195	20	140.00
Luke # 2	AMC 416196	20	140.00
Luke # 3	AMC 416197	20	140.00
Luke # 4	AMC 416198	20	140.00
Luke # 5	AMC 416199	20	140.00
Luke # 6	AMC 416200	20	140.00
Luke # 7	AMC 416201	20	140.00

Use a separate sheet for additional claim names, serial numbers, and claimant names and addresses.

(Continued on page 2)

ENTERED
SEP 09 2013
BY: 18

RECEIVED

2869893
C194

UNITED STATES
DEPARTMENT OF THE INTERIOR
BUREAU OF LAND MANAGEMENT
**MAINTENANCE FEE PAYMENT FORM
FOR PLACER MINING CLAIMS**

Remitter Name: Randy Sealey
Mailing Address: 1127 Victory Ave
City, State, Zip: Billings, MT 59105
☐ Check here if this is a change of address.

FOR COUNTY RECORDER'S USE

No. of claims 7
Total due BLM \$ 980.00

1. The maintenance fee may be paid by cash, check, money order, Bureau of Land Management (BLM) Declining Deposit Account, or credit card (VISA, American Express, Discover, or MasterCard). Payments must be remitted to the BLM State Office where your claim or site is recorded and received on or before September 1. If the payment is mailed, the envelope must be postmarked by a bona fide delivery service on or before September 1 and received at the proper BLM State Office within 15 calendar days after the due date. Payments may also be made by telephone using a credit card. A complete listing of BLM State Offices with their addresses and phone numbers can be found at <http://www.blm.gov>.
2. The maintenance fee for the following claim(s) applies to the assessment year 2013-2014

CLAIM NAME	BLM SERIAL NO.	ACRES IN CLAIM	PAYMENT DUE TO THE BLM (See Instructions on Page 2)
Cort # 5	AMC 423383	20	140.00
Cort # 6	AMC 423384	20	140.00
Cort # 7	AMC 423385	20	140.00
Luke # 8	AMC 423386	20	140.00
Luke # 9	AMC 423387	20	140.00
Luke # 10	AMC 423388	20	140.00
Luke # 11	AMC 423389	20	140.00
	PHOENIX, ARIZONA		

Use a separate sheet for additional claim names, serial numbers, and claimant names and addresses.

(Continued on page 2)

RECEIVED
BLM AZ STATE OFFICE

#2869893
A4

UNITED STATES
DEPARTMENT OF THE INTERIOR
BUREAU OF LAND MANAGEMENT
**MAINTENANCE FEE PAYMENT FORM
FOR PLACER MINING CLAIMS**

Remitter Name: Western Sun Exploration

Mailing Address: 1127 Victory Ave

City, State, Zip: Billings, MT 59105

☐ Check here if this is a change of address.

FOR COUNTY RECORDER'S USE

No. of claims 6
Total due BLM \$ 2520.00

1. The maintenance fee may be paid by cash, check, money order, Bureau of Land Management (BLM) Declining Deposit Account, or credit card (VISA, American Express, Discover, or MasterCard). Payments must be remitted to the BLM State Office where your claim or site is recorded and received on or before September 1. If the payment is mailed, the envelope must be postmarked by a bona fide delivery service on or before September 1 and received at the proper BLM State Office within 15 calendar days after the due date. Payments may also be made by telephone using a credit card. A complete listing of BLM State Offices with their addresses and phone numbers can be found at <http://www.blm.gov>.
2. The maintenance fee for the following claim(s) applies to the assessment year 2013, 2014

CLAIM NAME	BLM SERIAL NO.	ACRES IN CLAIM	PAYMENT DUE TO THE BLM (See Instructions on Page 2)
Desert Special #2	AMC 396401	25	280.00
Eastern Sun	AMC 396402	32	280.00
JB	AMC 396404	136	980.00
JB 20	AMC 396405	57	420.00
Sunrise	AMC 396406	34	280.00
Rincon/Leviston Wash	AMC 387258	40	280.00

Use a separate sheet for additional claim names, serial numbers, and claimant names and addresses.

(Continued on page 2)

RECEIVED
BLM AZ STATE OFFICE

#2869893
C144

UNITED STATES
DEPARTMENT OF THE INTERIOR
BUREAU OF LAND MANAGEMENT
**MAINTENANCE FEE PAYMENT FORM
FOR PLACER MINING CLAIMS**

Remitter Name: Randy Sealey

Mailing Address: 1127 Victory Ave

City, State, Zip: Billings, MT 59105

☐ Check here if this is a change of address.

FOR COUNTY RECORDER'S USE

No. of claims 2
Total due BLM \$ 560.00

1. The maintenance fee may be paid by cash, check, money order, Bureau of Land Management (BLM) Declining Deposit Account, or credit card (VISA, American Express, Discover, or MasterCard). Payments must be remitted to the BLM State Office where your claim or site is recorded and received on or before September 1. If the payment is mailed, the envelope must be postmarked by a bona fide delivery service on or before September 1 and received at the proper BLM State Office within 15 calendar days after the due date. Payments may also be made by telephone using a credit card. A complete listing of BLM State Offices with their addresses and phone numbers can be found at <http://www.blm.gov>.
2. The maintenance fee for the following claim(s) applies to the assessment year 2013. 2014

CLAIM NAME	BLM SERIAL NO.	ACRES IN CLAIM	PAYMENT DUE TO THE BLM (See Instructions on Page 2)
Golden Eye	AMC389720	40	280.00
Hassy Gold	AMC389722	40	280.00

Use a separate sheet for additional claim names, serial numbers, and claimant names and addresses.

(Continued on page 2)

RECEIVED
BLM AZ STATE OFFICE

#2869893
AH

Lode Claims

Claim/Site Name	BLM Serial No.
-----------------	----------------

Western Sun #1	AMC396407
Western Sun #2	AMC396408
Western Sun #3	AMC396409
Rich Hill Secrets	AMC401523
Down Under	AMC401524
Desert Special #1	AMC396381
Red Wine #1	AMC414316
Red Wine #2	AMC414317
Red Wine #3	AMC414318
Red Wine #4	AMC414319
Red Wine #5	AMC414320

PHOENIX, ARIZONA

2013 AUG 29 A 9 46

RECEIVED
BLM AZ STATE OFFICE

UNITED STATES
DEPARTMENT OF THE INTERIOR
BUREAU OF LAND MANAGEMENT
**MAINTENANCE FEE PAYMENT FORM FOR
LODE CLAIMS, MILL SITES, AND TUNNEL SITES**

Remitter Name: Western Sun Exploration

Mailing Address: 1127 Victory Ave.

City, State, Zip: Billings, MT 59105

☐ Check here if this is a change of address.

FOR COUNTY RECORDER'S USE

No. of claims/sites 11
x \$140 per claim/site
Total due BLM \$ 1540.00

1. The maintenance fee may be paid by cash, check, money order, Bureau of Land Management (BLM) Declining Deposit Account, or credit card (VISA, American Express, Discover, or MasterCard). Payments must be remitted to the BLM State Office where your claim or site is recorded and received on or before September 1. If the payment is mailed, the envelope must be postmarked by a bona fide delivery service on or before September 1 and received at the proper BLM State Office within 15 calendar days after the due date. Payments may also be made by telephone using a credit card. A complete listing of BLM State Offices with their addresses and phone numbers can be found at <http://www.blm.gov>.
2. The maintenance fee for the following claim(s)/site(s) applies to the assessment year 2013 2014

CLAIM/SITE NAME	BLM SERIAL NO.
Please see attached	

Use a separate sheet for additional claim/site names, serial numbers, and claimant names and addresses.

(Continued on page 2)

BLM STATE OFFICE
RECEIVED
2013 AUG 29 4 46 PM

#2869893

CHH

Lode Claims

Scarlet # 1	AMC416202
Scarlet # 2	AMC416203
Scarlet # 3	AMC416204
Scarlet # 4	AMC416205
Scarlet # 5	AMC416206
Scarlet # 6	AMC416207
Scarlet # 7	AMC416208
Scarlet # 8	AMC416209

RECEIVED
BLM AZ STATE OFFICE
2013 AUG 29 A 9:46
PHOENIX, ARIZONA

UNITED STATES
DEPARTMENT OF THE INTERIOR
BUREAU OF LAND MANAGEMENT
**MAINTENANCE FEE PAYMENT FORM FOR
LODE CLAIMS, MILL SITES, AND TUNNEL SITES**

Remitter Name: Randy Sealey
Mailing Address: 1127 Victory Ave.
City, State, Zip: Billings, MT 59105

☐ Check here if this is a change of address.

FOR COUNTY RECORDER'S USE

No. of claims/sites 8
x \$140 per claim/site
Total due BLM \$ 1120.00

1. The maintenance fee may be paid by cash, check, money order, Bureau of Land Management (BLM) Declining Deposit Account, or credit card (VISA, American Express, Discover, or MasterCard). Payments must be remitted to the BLM State Office where your claim or site is recorded and received on or before September 1. If the payment is mailed, the envelope must be postmarked by a bona fide delivery service on or before September 1 and received at the proper BLM State Office within 15 calendar days after the due date. Payments may also be made by telephone using a credit card. A complete listing of BLM State Offices with their addresses and phone numbers can be found at <http://www.blm.gov>.
2. The maintenance fee for the following claim(s)/site(s) applies to the assessment year 2013, 2014

CLAIM/SITE NAME	BLM SERIAL NO.
Please see attached	

Use a separate sheet for additional claim/site names, serial numbers, and claimant names and addresses.

(Continued on page 2)

RECEIVED
BLM STATE OFFICE

#2869893
A.H.

United States Department of the Interior
Bureau of Land Management
LANDS/RECREATION & PLANNING
ONE N CENTRAL AVE
PHOENIX, AZ 85004 -2203
Phone: 602-417-9200

Receipt

No: 2869893

Transaction #: 2955862	
Date of Transaction: 08/30/2013	
CUSTOMER:	
	RANDY SEALEY 1127 VICTORY AVE BILLINGS, MT 59105-1856 US

LINE #	QTY	DESCRIPTION	REMARKS	UNIT PRICE	TOTAL
1	1.00	LOCATABLE MINERALS / MINING CLAIMS-NOT NEW-UNADJUD, ONE AUTH NO. ONLY / MINING CLAIM MONEY RECEIVED CASES: AMC416191/\$8260.00	MAINT FEE PYMNT ⁽³⁸⁾ 2014 ⁴⁵	- n/a -	8260.00
TOTAL:					\$8,260.00

PAYMENT INFORMATION			
1	AMOUNT:	8260.00	POSTMARKED: 08/29/2013
	TYPE:	CHECK	RECEIVED: 08/29/2013
	CHECK NO:	13178	
	NAME:	BIG SNOWY RESOURCES LP 1127 VICTORY AVE BILLINGS MT 59105-1856 US	

REMARKS
<i>You paid for 2014 maintenance fee in advance for the coming year.</i>

This receipt was generated by the automated BLM Collections and Billing System and is a paper representation of a portion of the official electronic record contained therein.

2013 is past.

United States Department of the Interior
Bureau of Land Management
LANDS/RECREATION & PLANNING
ONE N CENTRAL AVE
PHOENIX, AZ 85004 -2203
Phone: 602-417-9200

Receipt

No: 2808074

Transaction #: 2893120	
Date of Transaction: 06/06/2013	
CUSTOMER:	
	RANDY SEALEY 1127 VICTORY AVE BILLINGS, MT 59105-1856 US

LINE #	QTY	DESCRIPTION	REMARKS	UNIT PRICE	TOTAL
1	1.00	LOCATABLE MINERALS / MINING CLAIMS-NOT NEW-UNADJUD, ONE AUTH NO. ONLY / MINING CLAIM MONEY RECEIVED CASES: AMC416191/\$70.00	AMENDMENTS - 7	- n/a -	70.00
TOTAL:					\$70.00

PAYMENT INFORMATION				
1	AMOUNT:	70.00	POSTMARKED:	06/04/2013
	TYPE:	CHECK	RECEIVED:	06/05/2013
	CHECK NO:	4598		
	NAME:	SEALEY, RANDY L 1127 VICTORY AVE BILLINGS MT 59105-1856 US		

REMARKS

This receipt was generated by the automated BLM Collections and Billing System and is a paper representation of a portion of the official electronic record contained therein.

Amendments for: AMC 416191-193
AMC 416195-198

ENTERED IN COMPUTER

7-1-13 RE



United States Department of the Interior

BUREAU OF LAND MANAGEMENT

Arizona State Office

One North Central Avenue, Suite 800

Phoenix, Arizona 85004-4427

www.blm.gov/az/

May 6, 2013



In Reply Refer To:

3800 (9310) RE

AMC416191

CERTIFIED MAIL - RETURN RECEIPT REQUESTED No. 7012 3050 0001 1019 4217

NOTICE

RANDY SEALEY

325 N COUNTRY CLUB DR

WICKENBURG, AZ 85390-1214

AMC416191 - AMC416193, AMC416195 - AMC416198

CORT #1 - CORT #3, CORT #5 - CORT #8

PHOENIX, ARIZONA

2013 JUN -5 A 9:27

RECEIVED
BLM AZ STATE OFFICE

Mining Claim Location Notice(s) - Amendment(s) Required

Pursuant to Title 43 Code of Federal Regulations (CFR) 3832.1, this office received your notices of location for recording mining claims. In accordance with 43 CFR 3832.12, the claims listed above cannot be accepted as filed and must be amended as noted below.

You must amend the above listed placer mining claims to reduce their size to 20 acres. Per 43 Code of Federal Regulations 3838.13(e), only those persons whose names are listed on the properly-submitted Notice of Intent to Locate (NOITL), or their agents, will be allowed to explore for minerals or locate mining claims or tunnels sites on the lands covered by the NOITL. Since Randy Sealey is the only listed claimant filing the NOITL, only 20-acre placer mining claims can be located.

You must file an amendment for each claim listed above to correct the defects identified. There is a \$10 BLM processing fee for each amendment. We must receive the amendments within 30 days of your receipt of this notice. If the amendments are not received within the 30-day timeframe the mining claims will be declared null and void.

If additional information is required, please contact Rod Ebert at 602-417-9397. Please include your Arizona Mining Claim (AMC) serial number(s) on all correspondence.

Rebecca Heick

Rebecca Heick
Group Administrator
Lands and Minerals

Enclosures

RECEIVED
BLM AZ STATE OFFICE
2013 JUN -5 A 9:27
PHOENIX, ARIZONA

RANDY SEALEY

1127 Victory Ave

Billings, MT 59105

Phone: 406-248-2227 Cell: 406-670-3154 Fax: 406-259-7915

E-mail: bsr@bigsnowy.com

June 4, 2013

US Department of the Interior
Bureau of Land Management
Arizona State Office
One North Central Avenue, Suite 800
Phoenix, Arizona 85004-4427

RE: 3800 (9310)RE
AMC416191

Dear: Mr. Rod Ebert,

Please find enclosed the Amended Mining Claims for the Claims AMC416191-AMC416193 & AMC416195-AMC416198 per your letter request to include a check for \$70.00 which is \$10 for each amended claim.

Thanks Rod for your help and I will follow up with you to make sure everything is right.

Sincerely,



Randy Sealey

RECEIVED
BLM AZ STATE OFFICE
2013 JUN -5 A 9:27
PHOENIX, ARIZONA

RT 275 2 D
5824
06.05
FZ

ORIGIN ID: BILA (406) 248-2227
BIG SNOWY RESOURCES
27 N 27TH ST STE 2100
BILLINGS, MT 591012347
UNITED STATES US

SHIP DATE: 04 JUN 13
ACTWGT: 0.5 LB MAN
CAD: /POS1400
DIMS: 0x0x0 IN
BILL SENDER

0 ROD EBERT
US DEPT OF INTERIOR / BLM
1 N CENTRAL AVE
STE 800
PHOENIX AZ 85004
(602) 417-9397

REF: DEPT:



TRK# 8574 0440 5824
0200

WED - 05 JUN 10:30A
PRIORITY OVERNIGHT

XH ZSYA

85004
AZ-US PHX



FedEx US Airbill
Express

8574 0440 5824

1 From
Date 6/4/13 Sender's FedEx Account Number 411479480
Sender's Name Randy Sealey Phone 406 248-3327
Company Western Sun Exploration
Address
City Billings State MT ZIP 59105
2 Your Internal Billing Reference
3 To
Recipient's Name Rod Ebert Phone 602 417-9397
Company US Dept of Interior / BLM Arizona State Office
Recipient's Address 1 N. Central Ave Suite 800
We cannot deliver to P.O. boxes or P.O. ZIP codes.
Address
To request a package be held at a specific FedEx location, print FedEx address here.
City Phoenix State AZ ZIP 85004




Shipment's Declaration: not required. Cargo Aircraft Only
Dangerous goods (including dry ice) cannot be shipped in FedEx packaging.
7 Payment Bill to:
1 Sender 2 Recipient 3 Third Party 4 Credit Card 5 Cash/Check
Enter FedEx Acct. No. or Credit Card No. below. Obtain Recip. Acct. No.
8 NEW Residential Delivery Signature Options
If you require a signature, check Direct or Indirect.

Insert
airbill
here

fedex.com 1.800.GoFedEx 1.800.463.3339

1.800.463.3339



RECEIVED
BLM AZ STATE OFFICE
2013 JUN -5 A 9 26
PHOENIX, ARIZONA

The World On Time.

Envelope

For FedEx Express® Shipments Only

Align bottom of Peel and Stick Airbill here.

UNITED STATES
DEPARTMENT OF THE INTERIOR
BUREAU OF LAND MANAGEMENT
**MAINTENANCE FEE PAYMENT FORM
FOR PLACER MINING CLAIMS**

Amc 396401
387245
416191
401523
396381
414316

Remitter Name: Western Sun Exploration

Mailing Address: 1127 Victory Ave

City, State, Zip: Billings, MT 59105

☐ Check here if this is a change of address.

FOR COUNTY RECORDERS USE

RECEIVED
BLM AZ STATE OFFICE
2012 AUG 31 A 11:33
PHOENIX, ARIZONA

No. of claims 6
Total due BLM \$ 2520.00

- The maintenance fee may be paid by cash, check, money order, Bureau of Land Management (BLM) Declining Deposit Account, or credit card (VISA, American Express, Discover, or MasterCard). Payments must be remitted to the BLM State Office where your claim or site is recorded and received on or before September 1. If the payment is mailed, the envelope must be postmarked by a bona fide delivery service on or before September 1 and received at the proper BLM State Office within 15 calendar days after the due date. Payments may also be made by telephone using a credit card. A complete listing of BLM State Offices with their addresses and phone numbers can be found at <http://www.blm.gov>.
- The maintenance fee for the following claim(s) applies to the assessment year _____.

CLAIM NAME	BLM SERIAL NO.	ACRES IN CLAIM	PAYMENT DUE TO THE BLM (See Instructions on Page 2)
Desert Special #2	Amc 396401	25	280.00
Eastern Sun	Amc 396402	32	280.00
JB	Amc 396404	136	980.00
JB 20	Amc 396405	57	420.00
Sunrise	Amc 396406	34	280.00
Rincon/Leaverton Wash	Amc 387258	40	280.00

Use a separate sheet for additional claim names, serial numbers, and claimant names and addresses.

(Continued on page 2)

ENTERED IN COMPUTER

RE 9.12.12

UNITED STATES
DEPARTMENT OF THE INTERIOR
BUREAU OF LAND MANAGEMENT
**MAINTENANCE FEE PAYMENT FORM FOR
LODE CLAIMS, MILL SITES, AND TUNNEL SITES**

Remitter Name: Randy Sealey
Mailing Address: 1127 Victory Ave.
City, State, Zip: Billings, MT 59105

☒ Check here if this is a change of address.

RECEIVED
BLM AZ STATE OFFICE
2012 AUG 31 A 10:33
PHOENIX, ARIZONA
FOR COUNTY RECORDER'S USE

No. of claims/sites 8
x \$140 per claim/site
Total due BLM \$ 1120.00

1. The maintenance fee may be paid by cash, check, money order, Bureau of Land Management (BLM) Declining Deposit Account, or credit card (VISA, American Express, Discover, or MasterCard). Payments must be remitted to the BLM State Office where your claim or site is recorded and received on or before September 1. If the payment is mailed, the envelope must be postmarked by a bona fide delivery service on or before September 1 and received at the proper BLM State Office within 15 calendar days after the due date. Payments may also be made by telephone using a credit card. A complete listing of BLM State Offices with their addresses and phone numbers can be found at <http://www.blm.gov>.
2. The maintenance fee for the following claim(s)/site(s) applies to the assessment year _____.

CLAIM/SITE NAME	BLM SERIAL NO.
Scarlet #1	AMC 416202
Scarlet #2	AMC 416203
Scarlet #3	AMC 416204
Scarlet #4	AMC 416205
Scarlet #5	AMC 416206
Scarlet #6	AMC 416207
Scarlet #7	AMC 416208
Scarlet #8	AMC 416209

Use a separate sheet for additional claim/site names, serial numbers, and claimant names and addresses.

(Continued on page 2)

#2648484/36

Lode Claims

Claim/Site Name	BLM Serial No.
-----------------	----------------

Western Sun #1	AMC396407
Western Sun #2	AMC396408
Western Sun #3	AMC396409
Rich Hill Secrets	AMC401523
Down Under	AMC401524
Desert Special #1	AMC396381
Red Wine #1	AMC414316
Red Wine #2	AMC414317
Red Wine #3	AMC414318
Red Wine #4	AMC414319
Red Wine #5	AMC414320

PHOENIX, ARIZONA

2012 AUG 31 A 10: 33

RECEIVED
BLM AZ STATE OFFICE

UNITED STATES
DEPARTMENT OF THE INTERIOR
BUREAU OF LAND MANAGEMENT
**MAINTENANCE FEE PAYMENT FORM FOR
LODE CLAIMS, MILL SITES, AND TUNNEL SITES**

Remitter Name: Western Sun Exploration

Mailing Address: 1127 Victory Ave.

City, State, Zip: Billings, MT 59105

☐ Check here if this is a change of address.

RECEIVED
BLM AZ STATE OFFICE
2012 AUG 31 A 10:33
PHOENIX, ARIZONA

FOR COUNTY RECORDER'S USE

No. of claims/sites 11
x \$140 per claim/site
Total due BLM \$ 1540.00

1. The maintenance fee may be paid by cash, check, money order, Bureau of Land Management (BLM) Declining Deposit Account, or credit card (VISA, American Express, Discover, or MasterCard). Payments must be remitted to the BLM State Office where your claim or site is recorded and received on or before September 1. If the payment is mailed, the envelope must be postmarked by a bona fide delivery service on or before September 1 and received at the proper BLM State Office within 15 calendar days after the due date. Payments may also be made by telephone using a credit card. A complete listing of BLM State Offices with their addresses and phone numbers can be found at <http://www.blm.gov>.
2. The maintenance fee for the following claim(s)/site(s) applies to the assessment year _____.

CLAIM/SITE NAME	BLM SERIAL NO.
Please see attached	

Use a separate sheet for additional claim/site names, serial numbers, and claimant names and addresses.

UNITED STATES
DEPARTMENT OF THE INTERIOR
BUREAU OF LAND MANAGEMENT
**MAINTENANCE FEE PAYMENT FORM
FOR PLACER MINING CLAIMS**

Remitter Name: Randy Sealey
Mailing Address: 1127 Victory Ave.
City, State, Zip: Billings, MT 59105

☒ Check here if this is a change of address.

RECEIVED
BLM STATE OFFICE
2012 AUG 31 A 10:13
PHOENIX, ARIZONA
FOR COUNTY RECORDS USE

No. of claims 18
Total due BLM \$ 2520.00

1. The maintenance fee may be paid by cash, check, money order, Bureau of Land Management (BLM) Declining Deposit Account, or credit card (VISA, American Express, Discover, or MasterCard). Payments must be remitted to the BLM State Office where your claim or site is recorded and received on or before September 1. If the payment is mailed, the envelope must be postmarked by a bona fide delivery service on or before September 1 and received at the proper BLM State Office within 15 calendar days after the due date. Payments may also be made by telephone using a credit card. A complete listing of BLM State Offices with their addresses and phone numbers can be found at <http://www.blm.gov>.
2. The maintenance fee for the following claim(s) applies to the assessment year _____.

CLAIM NAME	BLM SERIAL NO.	ACRES IN CLAIM	PAYMENT DUE TO THE BLM (See Instructions on Page 2)
Cort #1	AMC 416191	40	280.00
Cort #2	AMC 416192	40	280.00
Cort #3	AMC 416193	40	280.00
Cort #4	AMC 416194	20	140.00
Luke #1	AMC 416195	40	280.00
Luke #2	AMC 416196	40	280.00
Luke #3	AMC 416197	40	280.00
Luke #4	AMC 416198	40	280.00
Luke #5	AMC 416199	20	140.00
Luke #6	AMC 416200	20	140.00
Luke #7	AMC 416201	20	140.00

Use a separate sheet for additional claim names, serial numbers, and claimant names and addresses.

United States Department of the Interior

Bureau of Land Management

LANDS/RECREATION & PLANNING

ONE N CENTRAL AVE

PHOENIX, AZ 85004 -2203

Phone: 602-417-9200

Receipt

No:

2648484

Transaction #: 2729269

Date of Transaction: 09/04/2012

CUSTOMER:

RANDY SEALEY
1127 VICTORY AVE
BILLINGS, MT 59105-1856 US

LINE #	QTY	DESCRIPTION	REMARKS	UNIT PRICE	TOTAL
1	1.00	LOCATABLE MINERALS / MINING CLAIMS-NOT NEW-UNADJUD, ONE AUTH NO. ONLY / MINING CLAIM MONEY RECEIVED CASES: AMC416202/\$7700.00	MAINT 2013/36	- n/a -	7700.00
TOTAL:					\$7,700.00

PAYMENT INFORMATION				
1	AMOUNT:	7700.00	POSTMARKED:	N/A
	TYPE:	CHECK	RECEIVED:	08/31/2012
	CHECK NO:	4094		
	NAME:	SEALEY, RANDY 1127 VICTORY AVE BILLINGS MT 59105-1856 US		

REMARKS

This receipt was generated by the automated BLM Collections and Billing System and is a paper representation of a portion of the official electronic record contained therein.

Lead #'s (PB)

Amc 396401

387245

416191

401523

396381

414316

416191

UNITED STATES
DEPARTMENT OF THE INTERIOR
BUREAU OF LAND MANAGEMENT
**MAINTENANCE FEE PAYMENT FORM
FOR PLACER MINING CLAIMS**

Amc 396401
387245
416191
401523
396381
414316

Remitter Name: Western Sun Exploration

Mailing Address: 1127 Victory Ave

City, State, Zip: Billings, MT 59105

☐ Check here if this is a change of address.

FOR COUNTY RECORDERS USE

No. of claims 6
Total due BLM \$ 2520.00

1. The maintenance fee may be paid by cash, check, money order, Bureau of Land Management (BLM) Declining Deposit Account, or credit card (VISA, American Express, Discover, or MasterCard). Payments must be remitted to the BLM State Office where your claim or site is recorded and received on or before September 1. If the payment is mailed, the envelope must be postmarked by a bona fide delivery service on or before September 1 and received at the proper BLM State Office within 15 calendar days after the due date. Payments may also be made by telephone using a credit card. A complete listing of BLM State Offices with their addresses and phone numbers can be found at <http://www.blm.gov>.
2. The maintenance fee for the following claim(s) applies to the assessment year _____.

CLAIM NAME	BLM SERIAL NO.	ACRES IN CLAIM	PAYMENT DUE TO THE BLM (See Instructions on Page 2)
Desert Special #2	Amc 396401	25	280.00
Eastern Sun	Amc 396402	32	280.00
JB	Amc 396404	136	980.00
JB 20	Amc 396405	57	420.00
Sunrise	Amc 396406	34	280.00
Rincon/Leuzthon Wash	Amc 387258	40	280.00

Use a separate sheet for additional claim names, serial numbers, and claimant names and addresses.

(Continued on page 2)

ENTERED IN COMPUTER

RE 9-12-12

UNITED STATES
DEPARTMENT OF THE INTERIOR
BUREAU OF LAND MANAGEMENT
**MAINTENANCE FEE PAYMENT FORM FOR
LODE CLAIMS, MILL SITES, AND TUNNEL SITES**

Remitter Name: Randy Sealey
Mailing Address: 1127 Victory Ave.
City, State, Zip: Billings, MT 59105

☒ Check here if this is a change of address.

RECEIVED
BLM AZ STATE OFFICE
2012 AUG 31 A 10:33
PHOENIX, ARIZONA
FOR COUNTY RECORDER'S USE

No. of claims/sites 8
x \$140 per claim/site
Total due BLM \$ 1120.00

1. The maintenance fee may be paid by cash, check, money order, Bureau of Land Management (BLM) Declining Deposit Account, or credit card (VISA, American Express, Discover, or MasterCard). Payments must be remitted to the BLM State Office where your claim or site is recorded and received on or before September 1. If the payment is mailed, the envelope must be postmarked by a bona fide delivery service on or before September 1 and received at the proper BLM State Office within 15 calendar days after the due date. Payments may also be made by telephone using a credit card. A complete listing of BLM State Offices with their addresses and phone numbers can be found at <http://www.blm.gov>.
2. The maintenance fee for the following claim(s)/site(s) applies to the assessment year _____.

CLAIM/SITE NAME	BLM SERIAL NO.
Scarlet #1	AMC 416202
Scarlet #2	AMC 416203
Scarlet #3	AMC 416204
Scarlet #4	AMC 416205
Scarlet #5	AMC 416206
Scarlet #6	AMC 416207
Scarlet #7	AMC 416208
Scarlet #8	AMC 416209

Use a separate sheet for additional claim/site names, serial numbers, and claimant names and addresses.

(Continued on page 2)

#2648484/36

Lode Claims

Claim/Site Name	BLM Serial No.
Western Sun #1	AMC396407
Western Sun #2	AMC396408
Western Sun #3	AMC396409
Rich Hill Secrets	AMC401523
Down Under	AMC401524
Desert Special #1	AMC396381
Red Wine #1	AMC414316
Red Wine #2	AMC414317
Red Wine #3	AMC414318
Red Wine #4	AMC414319
Red Wine #5	AMC414320

PHOENIX, ARIZONA

2012 AUG 31 A 10:33

RECEIVED
BLM AZ STATE OFFICE

UNITED STATES
DEPARTMENT OF THE INTERIOR
BUREAU OF LAND MANAGEMENT
**MAINTENANCE FEE PAYMENT FORM FOR
LODE CLAIMS, MILL SITES, AND TUNNEL SITES**

Remitter Name: Western Sun Exploration

Mailing Address: 1127 Victory Ave.

City, State, Zip: Billings, MT 59105

☐ Check here if this is a change of address.

RECEIVED
BLM AZ STATE OFFICE
2012 AUG 31 A 10:33
PHOENIX, ARIZONA

FOR COUNTY RECORDER'S USE

No. of claims/sites 11
x \$140 per claim/site
Total due BLM \$ 1540.00

1. The maintenance fee may be paid by cash, check, money order, Bureau of Land Management (BLM) Declining Deposit Account, or credit card (VISA, American Express, Discover, or MasterCard). Payments must be remitted to the BLM State Office where your claim or site is recorded and received on or before September 1. If the payment is mailed, the envelope must be postmarked by a bona fide delivery service on or before September 1 and received at the proper BLM State Office within 15 calendar days after the due date. Payments may also be made by telephone using a credit card. A complete listing of BLM State Offices with their addresses and phone numbers can be found at <http://www.blm.gov>.
2. The maintenance fee for the following claim(s)/site(s) applies to the assessment year _____.

CLAIM/SITE NAME	BLM SERIAL NO.
Please see attached	

Use a separate sheet for additional claim/site names, serial numbers, and claimant names and addresses.

UNITED STATES
DEPARTMENT OF THE INTERIOR
BUREAU OF LAND MANAGEMENT
**MAINTENANCE FEE PAYMENT FORM
FOR PLACER MINING CLAIMS**

Remitter Name: Randy Sealey
Mailing Address: 1127 Victory Ave.
City, State, Zip: Billings, MT 59105

☒ Check here if this is a change of address.

RECEIVED
BLM AZ STATE OFFICE
2012 AUG 31 A 10:13
PHOENIX, ARIZONA
FOR COUNTY RECORDERS USE

No. of claims 18
Total due BLM \$ 2520.00

- The maintenance fee may be paid by cash, check, money order, Bureau of Land Management (BLM) Declining Deposit Account, or credit card (VISA, American Express, Discover, or MasterCard). Payments must be remitted to the BLM State Office where your claim or site is recorded and received on or before September 1. If the payment is mailed, the envelope must be postmarked by a bona fide delivery service on or before September 1 and received at the proper BLM State Office within 15 calendar days after the due date. Payments may also be made by telephone using a credit card. A complete listing of BLM State Offices with their addresses and phone numbers can be found at <http://www.blm.gov>.
- The maintenance fee for the following claim(s) applies to the assessment year _____.

CLAIM NAME	BLM SERIAL NO.	ACRES IN CLAIM	PAYMENT DUE TO THE BLM (See Instructions on Page 2)
Cort #1	AMC 416191	40	280.00
Cort #2	AMC 416192	40	280.00
Cort #3	AMC 416193	40	280.00
Cort #4	AMC 416194	20	140.00
Luke #1	AMC 416195	40	280.00
Luke #2	AMC 416196	40	280.00
Luke #3	AMC 416197	40	280.00
Luke #4	AMC 416198	40	280.00
Luke #5	AMC 416199	20	140.00
Luke #6	AMC 416200	20	140.00
Luke #7	AMC 416201	20	140.00

Use a separate sheet for additional claim names, serial numbers, and claimant names and addresses.

United States Department of the Interior

Bureau of Land Management

LANDS/RECREATION & PLANNING

ONE N CENTRAL AVE

PHOENIX, AZ 85004 -2203

Phone: 602-417-9200

Receipt

No:

2648484

Transaction #: 2729269

Date of Transaction: 09/04/2012

CUSTOMER:

RANDY SEALEY
1127 VICTORY AVE
BILLINGS, MT 59105-1856 US

LINE #	QTY	DESCRIPTION	REMARKS	UNIT PRICE	TOTAL
1	1.00	LOCATABLE MINERALS / MINING CLAIMS-NOT NEW-UNADJUD, ONE AUTH NO. ONLY / MINING CLAIM MONEY RECEIVED CASES: AMC416202/\$7700.00	MAINT 2013/36	- n/a -	7700.00
TOTAL:					\$7,700.00

PAYMENT INFORMATION

1	AMOUNT:	7700.00	POSTMARKED:	N/A
	TYPE:	CHECK	RECEIVED:	08/31/2012
	CHECK NO:	4094		
	NAME:	SEALEY, RANDY 1127 VICTORY AVE BILLINGS MT 59105-1856 US		

REMARKS

This receipt was generated by the automated BLM Collections and Billing System and is a paper representation of a portion of the official electronic record contained therein.

Lead #'s (PS)

Amc 396401

387245

416191

401523

396381

414316

416191

NOTICE!!

These documents have been scanned!

Do not place un-scanned documents beneath this notice!

Do not remove this notice from this file!

GPO Jacket No. 560-102
Print Order 61540
Rise Business Services, LLC
Job=AZ15 5/14/2019



Box Number= AZ15046



Claim Begin-End: AMC416191-AMC416209

6 Location Notices-Amendments and Supporting Documents



AZ15046-1

AMC416191-AMC416869

**BUREAU OF LAND MANAGEMENT
CASE RECORDATION
(LIVE) SERIAL REGISTER PAGE**

Run Date/Time: 06/26/12 09:24 AM

Page 1 of 1

01 12-29-1916;039STAT0864;43USC299

Total Acres
552.510

Serial Number
AZA--- - 035898

Case Type 381401: MIN DISP-SRHA-NOI

Commodity 999: TO BE DEFINED

Case Disposition: CLOSED

Case File Juris:

Serial Number: AZA--- - 035898

Name & Address

Int Rel

%Interest

SEALEY RANDY	325 N COUNTRY CLUB DR	WICKENBURG AZ 853901214	CLAIMANT	100.000000000
STARCREST INC	650 N SAN JACINTO ST STE B	HEMET CA 925433187	OWNER	0.000000000

Serial Number: AZA--- - 035898

Mer Twp Rng	Sec	SType	Nr Suff	Subdivision	District/Resource Area	County	Mgmt Agency
14 0080N 0040W 002		ALOT		LOTS 2;	HASSAYAMPA FO	YAVAPAI	BUREAU OF LAND MGMT
14 0080N 0040W 003		ALOT		LOTS 1	HASSAYAMPA FO	YAVAPAI	BUREAU OF LAND MGMT
14 0090N 0040W 035		ALIQ		SE;	HASSAYAMPA FO	YAVAPAI	BUREAU OF LAND MGMT
14 0090N 0040W 036		ALIQ		SW,W2SE;	HASSAYAMPA FO	YAVAPAI	BUREAU OF LAND MGMT
14 0090N 0040W 036		ALOT		LOTS 1,2;	HASSAYAMPA FO	YAVAPAI	BUREAU OF LAND MGMT

Serial Number: AZA--- - 035898

Act Date	Code	Action	Action Remarks	Pending Office
03/08/2012	347	FILING FEE RECEIVED	\$30.00;2	
03/08/2012	387	CASE ESTABLISHED		
03/08/2012	543	SEGREGATION (MINERAL)		
03/08/2012	552	LAND SEGREGATED		
03/08/2012	669	LAND STATUS CHECKED		
06/06/2012	244	TERMINATED		
06/06/2012	372	SEGREGATION TERMINATED		
06/26/2012	970	CASE CLOSED		

Line Nr **Remarks**

Serial Number: AZA--- - 035898

MINING CLAIM STATUS REPORT

DATA ENTERED JUN 11 2012 PB

MTP Checked by SC
GEO Checked by SC

LEAD SERIAL NUMBER AMC 416191 thru AMC 416209

OF CLAIMS & TYPE

8 LODE
11 PLACER
_____ ASSOCIATION PLACER
_____ MILL SITE
_____ TUNNEL SITE

CHARGES

Location Fee @ \$34 = \$ 646
Processing Fee @ \$15 = \$ 1285
Maintenance Fee @ \$140 = \$ 2660
Overage (+) \$ _____
Shortage (-) \$ _____
Other Fees \$ _____
TOTAL \$ 3591

ARE THERE ENOUGH LOCATORS?

Yes () No () _____

DOCUMENTS RECEIVED VIA -

Over-the-Counter () Mail ()

TIMELY FILED?

Yes () No ()

LEGAL DESCRIPTION -

T	<u>9N</u>	R	<u>4W</u>	SEC	<u>35, 36</u>
T	<u>8N</u>	R	<u>4W</u>	SEC	<u>02, 03</u>
T	_____	R	_____	SEC	_____
T	_____	R	_____	SEC	_____

BLM (X) FOREST SERVICE () _____ SUBJ TO PL 359: Yes () No ()

WILDERNESS AREA: No () Yes () _____

SPLIT ESTATE - N/A () SX () PX () SRHA () OTHER () _____

Proper Notice Filed if Located on SHRA Lands? N/A () Yes () No ()

RECONVEYED MINERALS ON BLM LANDS REQUIRE OPENING ORDERS FROM 1944 TO 1993 -

Open to Entry on: _____ N/A ()

COMMENTS/STATUS - VOID () PARTIALLY VOID () PVT MINERALS () WITHDRAWN LANDS ()

OTHER () Appears to be on PVT land

1086172 D/C All min SRHE patent 10/12/1936 NOITL filed

AZA 35898; AMC 416191 2 AMC 416192 - discrepancy between

claim maps not to scale but adjudication shows all claims are located on the Segregated

Claimant acknowledges that portions of the following claims(s) site(s) may be void or voidable.

NOITL only had Randy Seely as claimant, therefore AMC 416191-193 and
AMC 416195-198 can only be 20 acres 2 must amend

Printed Name of Claimant _____

Signature of Claimant _____

***** FINAL ADJUDICATION *****

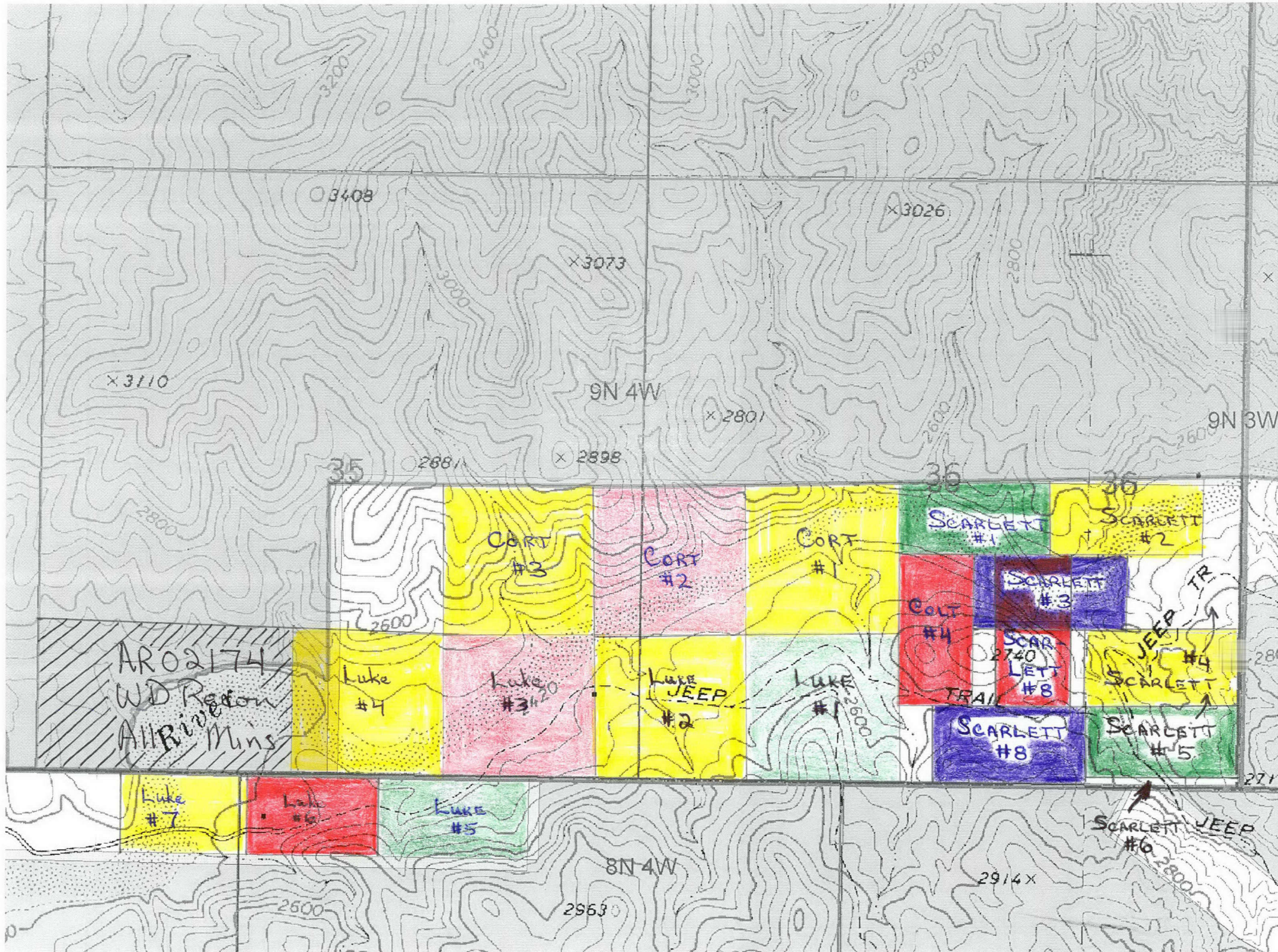
DATE 4-17-13

INITIALS RE

AMC 416191

front
LED on PG
240 on back
NOITL
lands

[illegible]



$$\begin{array}{r} 38 \\ 4 \overline{)152} \end{array}$$

LOCATION NOTICE FOR PLACER MINING CLAIM (AMENDED - AMC 416191)

NOTICE IS HEREBY GIVEN that the

BLM

Date

Cort #1 placer mining claim has been located

Stamp

by Randy Sealey,

whose current mailing address is 1127 Victory Ave.,

Billings, Mt. 59105

PHOENIX, ARIZONA

2013 JUN - 5 A 9:27

RECEIVED
BLM AZ STATE OFFICE


The general course of this claim is East & West and it is situated in Yavapai County, Arizona. This claim is 1,320 feet in length and 660' feet in width. This claim runs from the location monument on which this location notice is posted approximately 660 feet in a N direction, to the NW corner and 1320 feet in an E direction, to the NE corner.

Four monuments mark this claim, one at each corner.

The location monument on which this notice is posted is situated within Section 36, Township 9 North, Range 4 West, Gila Salt River Base and Meridian, Arizona and this claim encompasses portions of the following quarter section (s), section (s), Township (s) and Range (s) SW ¼ of Section 36, T9N, R4W Gila Salt River Base and Meridian, Arizona. The locality of this claim with reference to some natural object or permanent monument and additional information (If any) concerning its locality are as follows: The Cort #1 is located with the Hassayampa River running east & west through the NW portion of the claim and the old river channel above and to the south of the river.

DATED AND POSTED on the ground this 3rd of June, 2012

LOCATOR (s) Randy Sealey



ENTERED IN COMPUTER

RE 7/1/13

Form MCF100
Revised July 2005

AMC 416191

MINING CLAIM MAP

Amended (AMC416191)

Lode () Placer (x)

1 mile

NW Corner
34 degrees 4.5716' N
112 degrees 38.0985' W

NE Corner
34 degrees 4.5716' N
112 degrees 37.8337' W

1 mile

NW

NE

SW

SE

SW Corner
34 degrees 4.4573' N
112 degrees 38.0985' W

SE Corner
34 degrees 4.4573' N
112 degrees 37.8337' W

Scale : 1" = 2000 feet



1. The above map depicts the Cort #1 mining claim, which is located in Section (s)
36, Township 9 N, Range 4 W, Gila and Salt River Base and Meridian,
Yavapai County, Arizona.

2. The type of corner and location monuments used are as follows: 1.5" x 4' White Poly Pipe with Cap

3. The bearings and distances in degrees and feet between claim corners are as depicted on the map.

Form MCF100a
Revised July 2005

This form is available from the Arizona Department of Mines & Mineral Resources and may be reproduced.

FEE
\$5
\$4
\$5
\$1
\$10

Send To *

B: 4884 P: 468 06/04/2012 11:39:36 AM NML
 Leslie M. Hoffman
 OFFICIAL RECORDS OF YAVAPAI COUNTY \$10.00
 RANDY SEALEY 2012-0030605

B: 4884 P: 468 06/04/2012 11:39:36 AM NML
 \$10.00 Page: 1 of 2 2012-0030605



LOCATION NOTICE FOR PLACER MINING CLAIM

NOTICE IS HEREBY GIVEN that the

Cort #1 placer mining claim has been located
 by Randy Sealey, whose current mailing
 address is 325 N Country Club Drive, Wickenburg, AZ 85390
 & Trish Edwards, whose current mailing address is 1127 Victory Ave.,
 Billings, Mt. 59105

BLM
 Date
 Stamp

PHOENIX, AZ

2012 JUN -5 A 10: 15

RECEIVED
 B.L.M. AZ STATE OFFICE

The general course of this claim is East & West and it is situated in Yavapai
 County, Arizona. This claim is 1,320 feet in length and 1,320' feet in width. This claim runs
 from the location monument on which this location notice is posted approximately 1,320' feet in a
 N direction to the NW corner and 1320 feet in a E direction to the SE corner.

This claim is marked by four monuments, one at each corner.

The location monument on which this notice is posted is situated within Section 36, Township 9 North,

Range 4 West, Gila Salt River Base and Meridian, Arizona and this claim encompasses portions

of the following quarter section (s), section (s), Township (s) and Range (s) SW 1/4 of Section 36, T8N,

R4W Gila Salt River Base and Meridian, Arizona. The locality of this claim with reference to some natural object or
 permanent monument and additional information (If any) concerning its locality are as follows: The Cort #1 is located
 with the Hassayampa River running east & west through the claim.

PHOENIX, AZ

2012 JUN -5 A 10: 14

RECEIVED
 B.L.M. AZ STATE OFFICE

DATED AND POSTED on the ground this 3rd day of June, 2012

LOCATOR (s) Randy Sealey

& Trish Edwards

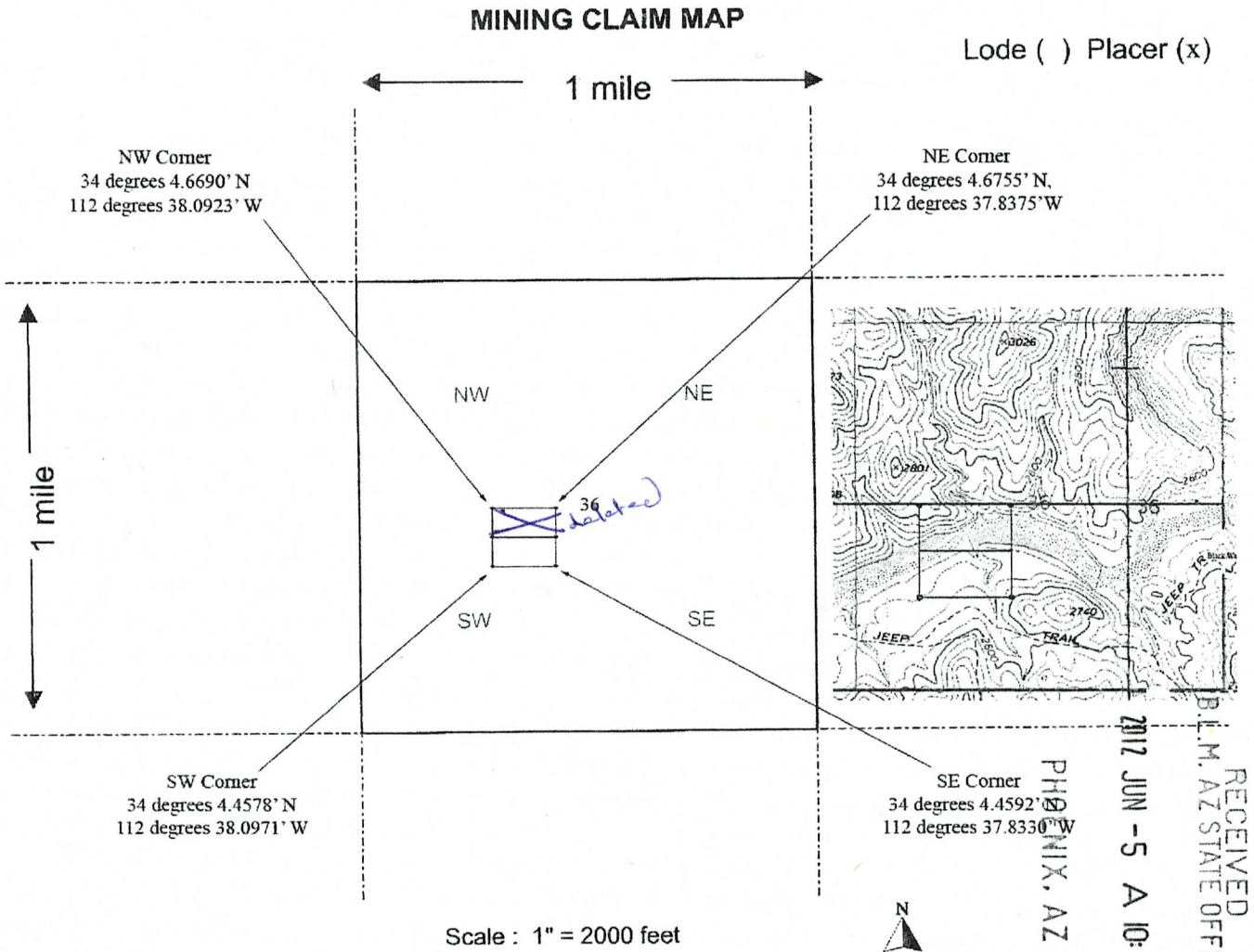
[Signature]

[Signature]

Form MCFIOO
 Revised July 2005

This form is available from the Arizona Department of Mines & Mineral Resources and may be reproduced.

AMC416191



1. The above map depicts the Cort #1 mining claim, which is located in Section 36, Township 9 N, Range 4 W, Gila and Salt River Base and Meridian, Yavapai County, Arizona.
2. The type of corner and location monuments used are as follows: 1.5" x 4' White Poly Pipe with Cap
3. The bearings and distances in degrees and feet between claim corners are as depicted on the map.

Form MCF100a
Revised July 2005

This form is available from the Arizona Department of Mines & Mineral Resources and may be reproduced.

AMC416191

LOCATION NOTICE FOR PLACER MINING CLAIM (Amended - AMC416192)

NOTICE IS HEREBY GIVEN that the

Cort #2 placer mining claim has been located

by Randy Sealey,

whose current mailing address is 1127 Victory Ave.,

Billings, Mt. 59105

BLM

Date

Stamp

RECEIVED
BLM AZ STATE OFFICE
2013 JUN -5 A 9:27
PHOENIX, ARIZONA

The general course of this claim is East & West and it is situated in Yavapai County, Arizona. This claim is 1,320 feet in length and 660 feet in width. This claim runs from the location monument on which this location notice is posted approximately 660 feet in a N direction to the NE corner and 1320 feet in a W direction to the NW corner.

Four monuments mark this claim, one at each corner. The location monument on which this notice is posted is situated within Section 36, Township 9 North, Range 4 West, Gila Salt River Base and Meridian, Arizona and this claim encompasses portions of the following quarter section (s), Township (s) and Range (s) SE ¼ of Section 35 & SW ¼ of Section 36, T9N, R4W Gila Salt River Base and Meridian, Arizona. The locality of this claim with reference to some natural object or permanent monument and additional information (If any) concerning its locality are as follows: The Cort #2 is located with the Hassayampa River running through the center portion of the claim from E to W.

DATED AND POSTED on the ground this 3rd day of June, 2012

LOCATOR (s) Randy Sealey

ENTERED IN COMPUTER
RE 7/1/13

Form MCFIOO
Revised July 2005

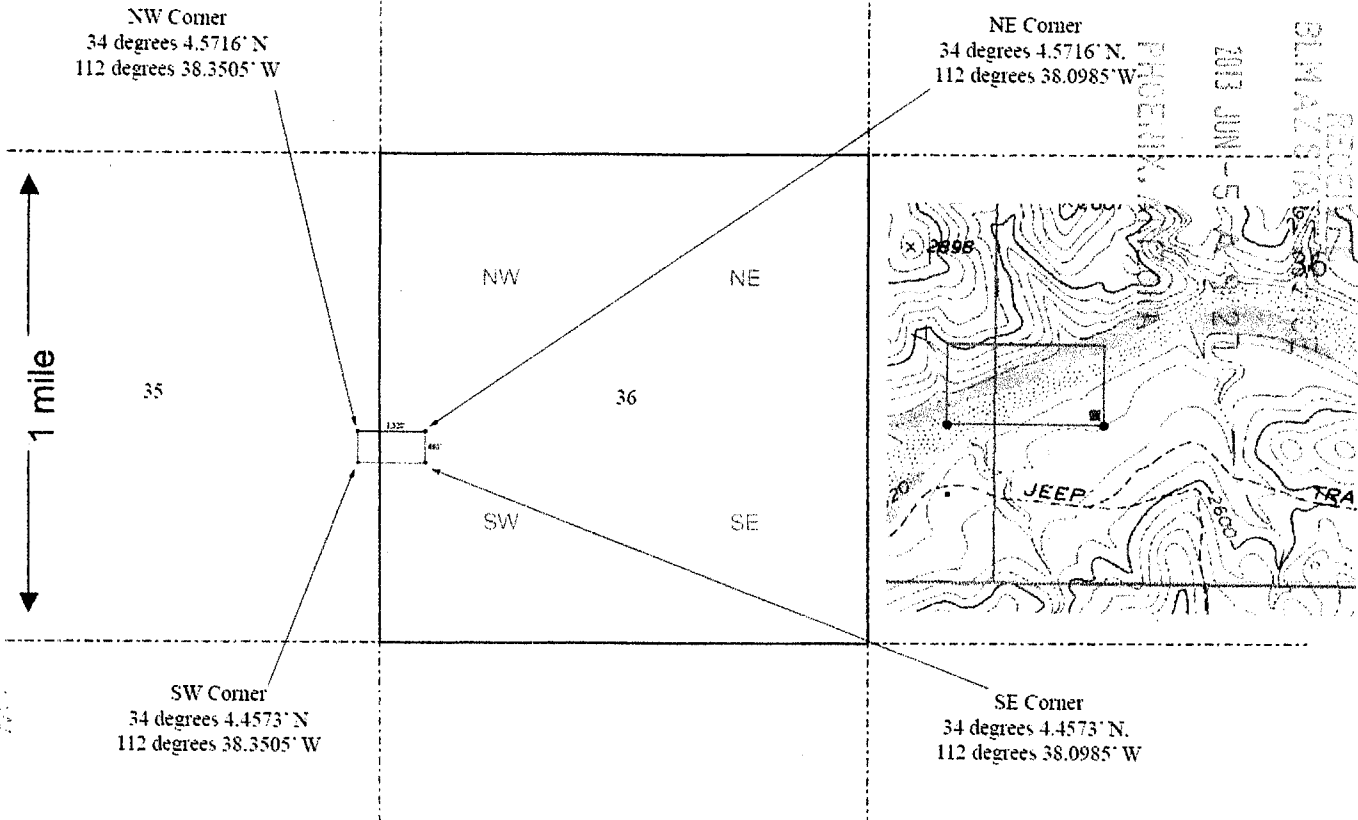
AMC 416192

MINING CLAIM MAP

Amended AMC416192

Lode () Placer (x)

1 mile



Scale : 1" = 2000 feet

- The above map depicts the Cort #2 mining claim, which is located in Section (s) 35 & 36, Township 9 N, Range 4 W, Gila and Salt River Base and Meridian, Yavapai County, Arizona.
- The type of corner and location monuments used are as follows: 1.5" x 4' White Poly Pipe with Cap
- The bearings and distances in degrees and feet between claim corners are as depicted on the map.

Form MCF100a
Revised July 2005

This form is available from the Arizona Department of Mines & Mineral Resources and may be reproduced.

FEE
5
4
5
1
\$10
2

Send To *

B: 4884 P: 469 06/04/2012 11:39:36 AM NML
Leslie M. Hoffman
OFFICIAL RECORDS OF YAVAPAI COUNTY \$10.00
RANDY SEALEY 2012-0030606

B: 4884 P: 469 06/04/2012 11:39:36 AM NML
\$10.00 Page: 1 of 2 2012-0030606

LOCATION NOTICE FOR PLACER MINING CLAIM

NOTICE IS HEREBY GIVEN that the

Cort #2 placer mining claim has been located
by Randy Sealey, whose current mailing
address is 325 N Country Club Drive, Wickenburg, AZ 85390
& Trish Edwards, whose current mailing address is 1127 Victory Ave.,
Billings, Mt. 59105

BLM
Date
Stamp

RECEIVED
B.L.M. AZ STATE OFFICE
2012 JUN -5 A 10: 15
PHOENIX, AZ

The general course of this claim is East & West and it is situated in Yavapai
County, Arizona. This claim is 1,320 feet in length and 1,320' feet in width. This claim runs
from the location monument on which this location notice is posted approximately 1,320' feet in a
N direction to the NE corner and 1320 feet in a W direction to the SW corner.

This claim is marked by four monuments, one at each corner. The location monument on which this notice is posted is
situated within Section 35 & 36, Township 9 North, Range 4 West, Gila Salt River Base and Meridian, Arizona and this
claim encompasses portions of the following quarter section (s), section (s), Township (s) and Range (s) SE ¼ of Section
35 & SW ¼ of Section 36, T8N, R4W Gila Salt River Base and Meridian, Arizona. The locality of this claim with reference
to some natural object or permanent monument and additional information (If any) concerning its locality are as follows:

The Cort #2 is located with the Hassayampa River running through the south portion of the claim.

DATED AND POSTED on the ground this 3rd day of June, 2012

LOCATOR (s) Randy Sealey

& Trish Edwards

Form MCFIOO
Revised July 2005

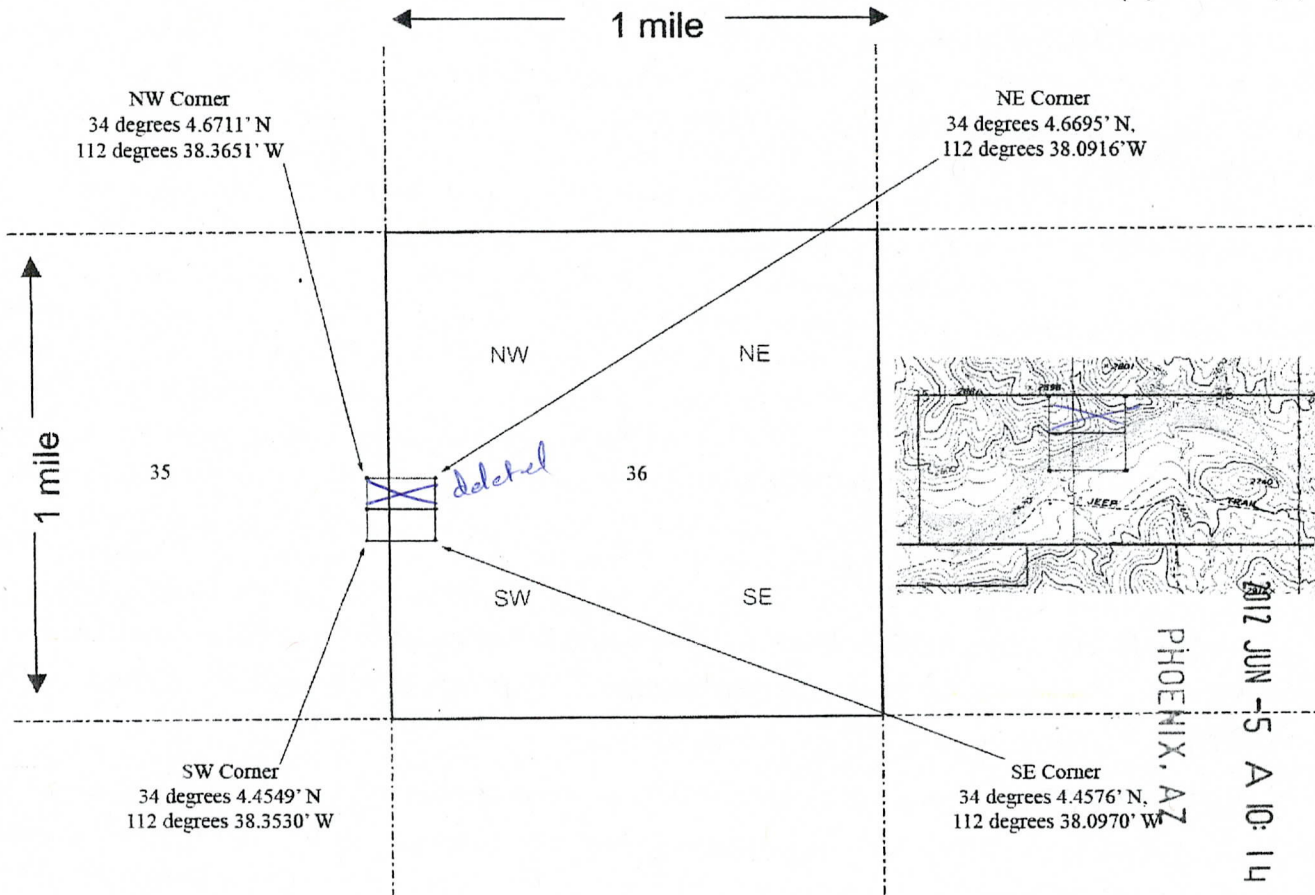
This form is available from the Arizona Department of Mines & Mineral Resources and may be reproduced.

RECEIVED
B.L.M. AZ STATE OFFICE
2012 JUN -5 A 10: 14
PHOENIX, AZ

AMC416192

MINING CLAIM MAP

Lode () Placer (x)



Scale : 1" = 2000 feet



1. The above map depicts the Cort #2 mining claim, which is located in Section (s) 35 & 36, Township 9 N, Range 4 W, Gila and Salt River Base and Meridian, Yavapai County, Arizona.

2. The type of corner and location monuments used are as follows: 1.5" x 4' White Poly Pipe with Cap

3. The bearings and distances in degrees and feet between claim corners are as depicted on the map.

Form MCF100a
Revised July 2005

This form is available from the Arizona Department of Mines & Mineral Resources and may be reproduced.

RECEIVED
B.L.M. AZ STATE OFFICE
2012 JUN -5 A 10: 14
PHOENIX, AZ

AMC416192

LOCATION NOTICE FOR PLACER MINING CLAIM (Amended - AMC416193)

NOTICE IS HEREBY GIVEN that the

Cort #3 placer mining claim has been located

by Randy Sealey,

whose current mailing address is 1127 Victory Ave.,

Billings, Mt. 59105

BLM

Date

Stamp

RECEIVED
BLM AZ STATE OFFICE
2013 JUN -5 A 9:27
PHOENIX, ARIZONA

The general course of this claim is East & West and it is situated in Yavapai County, Arizona. This claim is 1,320 feet in length and 660 feet in width. This claim runs from the location monument on which this location notice is posted, approximately 660 feet in a N direction to the NE corner and 1320 feet in a W direction to the NW corner.

Four monuments mark this claim, one at each corner. The location monument on which this notice is posted is situated within Section 35, Township 9 North, Range 4 West, Gila Salt River Base and Meridian, Arizona and this claim encompasses portions of the following quarter section (s), section (s), Township (s) and Range (s) SE ¼ of Section 35, T9N, R4W Gila Salt River Base and Meridian, Arizona. The locality of this claim with reference to some natural object or permanent monument and additional information (If any) concerning its locality are as follows:
The Cort #3 is located with the Hassayampa River running through the southeast portion of the claim.

DATED AND POSTED on the ground this 3rd day of June, 2012

LOCATOR (s) Randy Sealey



Form MCF100
Revised July 2005

This form is available from the Arizona Department of Mines & Mineral Resources and may be reproduced.

ENTERED IN COMPUTER

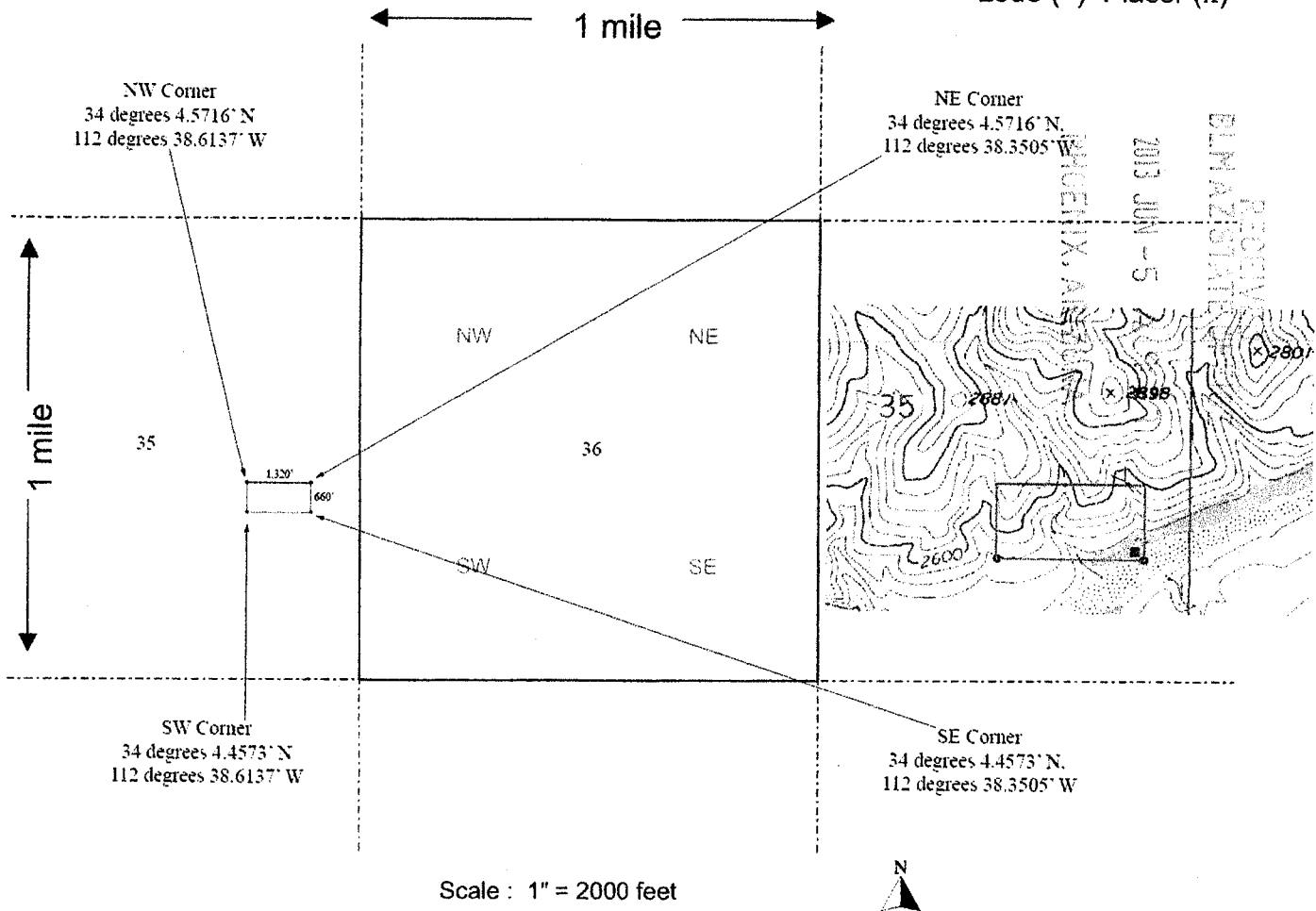
RZ 7/1/13

AMC 416193

MINING CLAIM MAP

Amended AMC416193

Lode () Placer (x)



Scale : 1" = 2000 feet

1. The above map depicts the Cort #3 mining claim, which is located in Section (s) 35, Township 9 N, Range 4 W, Gila and Salt River Base and Meridian, Yavapai County, Arizona.
2. The type of corner and location monuments used are as follows: 1.5" x 4' White Poly Pipe with Cap
3. The bearings and distances in degrees and feet between claim corners are as depicted on the map.

Form MCF100a
Revised July 2005

This form is available from the Arizona Department of Mines & Mineral Resources and may be reproduced.

FEE
\$ 9
\$4
\$5
\$1
\$10

Send To *

B: 4884 P: 470 /2012 11:39:36 AM NML
 Leslie M. Hoffman
 OFFICIAL RECORDS OF YAVAPAI COUNTY \$10.00
 RANDY SEALEY 2012-0030607

B: 4884 P: 470 06/04/2012 11:39:36 AM NML
 \$10.00 Page: 1 of 2 2012-0030607



LOCATION NOTICE FOR PLACER MINING CLAIM

NOTICE IS HEREBY GIVEN that the

BLM
 Date
 Stamp

Cort #3 placer mining claim has been located
 by Randy Sealey, whose current mailing
 address is 325 N Country Club Drive, Wickenburg, AZ 85390
 & Trish Edwards, whose current mailing address is 1127 Victory Ave., *
 Billings, Mt. 59105

RECEIVED
 BLM, AZ STATE OFFICE
 2012 JUN -5 A 10: 15
 PHOENIX, AZ

The general course of this claim is East & West and it is situated in Yavapai
 County, Arizona. This claim is 1,320 feet in length and 1,320' feet in width. This claim runs
 from the location monument on which this location notice is posted approximately 1,320' feet in a
 N direction to the NE corner and 1320 feet in a W direction to the SW corner.

This claim is marked by four monuments, one at each corner. The location monument on which this notice is posted is
 situated within Section 35, Township 9 North, Range 4 West, Gila Salt River Base and Meridian, Arizona and this
 claim encompasses portions of the following quarter section (s), section (s), Township (s) and Range (s) SE ¼ of Section
 35, T9N, R4W Gila Salt River Base and Meridian, Arizona. The locality of this claim with reference

to some natural object or permanent monument and additional information (If any) concerning its locality are as follows:

The Cort #3 is located with the Hassayampa River running through the southeast portion of the claim.

RECEIVED
 BLM, AZ STATE OFFICE
 2012 JUN -5 A 10: 14
 PHOENIX, AZ

DATED AND POSTED on the ground this 3rd day of June, 2012

LOCATOR (s) Randy Sealey

& Trish Edwards

[Signatures of Randy Sealey and Trish Edwards]

Form MCFIOO
 Revised July 2005

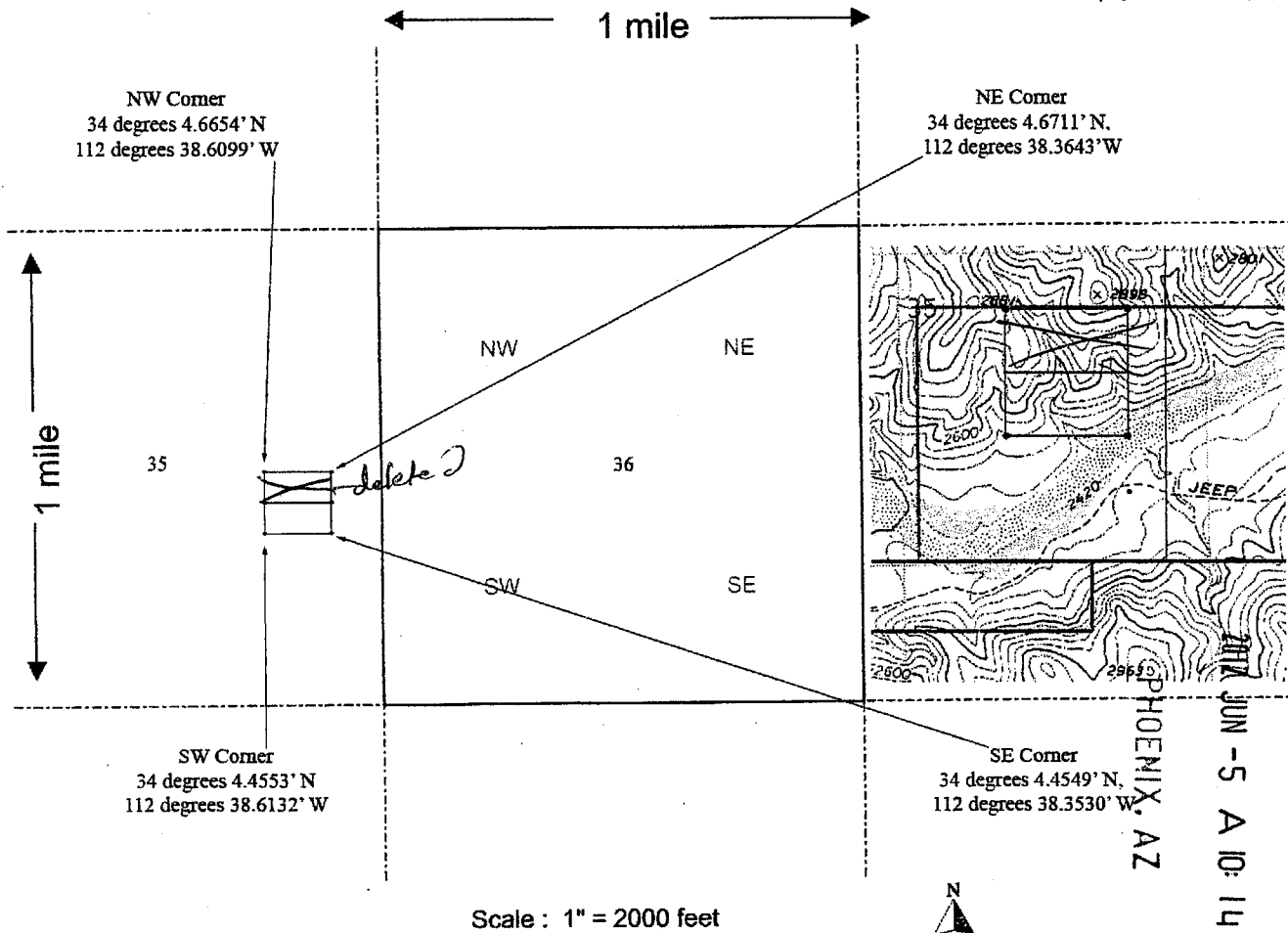
This form is available from the Arizona Department of Mines & Mineral Resources and may be reproduced.

ANC416193



MINING CLAIM MAP

Lode () Placer (x)



RECEIVED
B.L.M. AZ STATE OFFICE
JUN -5 A 10:14
PHOENIX, AZ

1. The above map depicts the Cort #3 mining claim, which is located in Section (s) 35, Township 9 N, Range 4 W, Gila and Salt River Base and Meridian, Yavapai County, Arizona.
2. The type of corner and location monuments used are as follows: 1.5" x 4' White Poly Pipe with Cap
3. The bearings and distances in degrees and feet between claim corners are as depicted on the map.

Form MCF100a
Revised July 2005

This form is available from the Arizona Department of Mines & Mineral Resources and may be reproduced.

AMC416193

FEE
\$ 9
\$4
\$5
\$1
\$ 10

Send To *
 Randy Sealey
 1127 Victory Ave
 Billings MT 59105



LOCATION NOTICE FOR PLACER MINING CLAIM

NOTICE IS HEREBY GIVEN that the

Cort #4 placer mining claim has been located
 by Randy Sealey, whose current mailing
 address is 325 N Country Club Drive, Wickenburg, AZ 85390

BLM
 Date
 Stamp

RECEIVED
 B.L.M. AZ STATE OFFICE
 2012 JUN -5 A 10:16
 PHOENIX, AZ

The general course of this claim is North & South and it is situated in Yavapai
 County, Arizona. This claim is 1,320 feet in length and 660 feet in width. This claim runs
 from the location monument on which this location notice is posted approximately 1,320 feet in a
 N direction to the NW corner and 660 feet in a E direction to the SE corner.

This claim is marked by four monuments, one at each corner.

The location monument on which this notice is posted is situated within Section 36, Township 9 North,
 Range 4 West, Gila Salt River Base and Meridian, Arizona and this claim encompasses portions
 of the following quarter section (s), section (s), Township (s) and Range (s) SE & SW ¼ of Section 36, T9N,
 R4W Gila Salt River Base and Meridian, Arizona. The locality of this claim with reference to some natural object or
 permanent monument and additional information (If any) concerning its locality are as follows: The Cort #4 is located
 immediately south of the Hassayampa River.

DATED AND POSTED on the ground this 3rd day of June, 2012

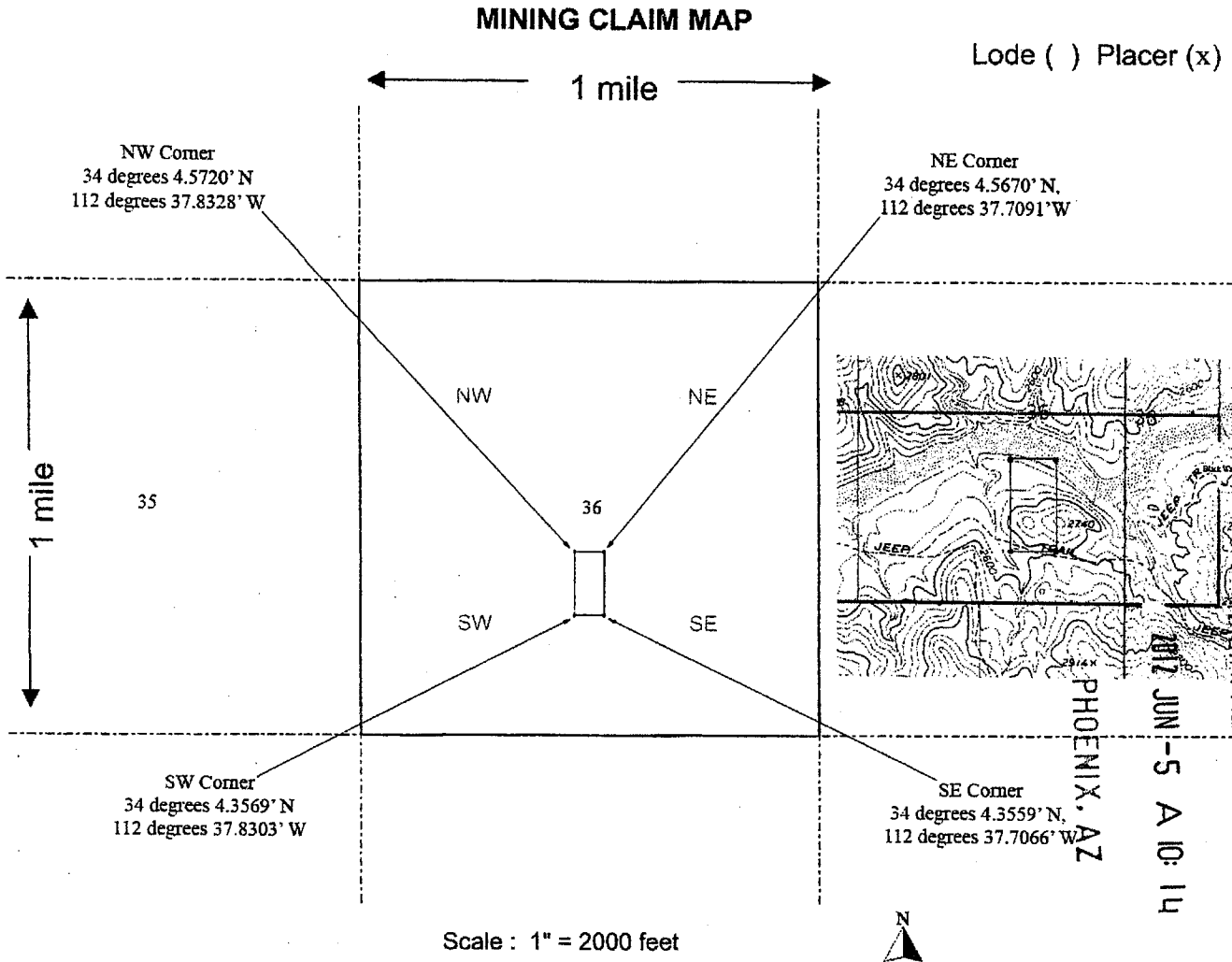
LOCATOR (s) Randy Sealey. _____

Form MCFIOO
 Revised July 2005

This form is available from the Arizona Department of Mines & Mineral Resources and may be reproduced.

RECEIVED
 B.L.M. AZ STATE OFFICE
 2012 JUN -5 A 10:14
 PHOENIX, AZ

ANC 416194



- The above map depicts the Cort #4 mining claim, which is located in Section (s) 36, Township 9 N, Range 4 W, Gila and Salt River Base and Meridian, Yavapai County, Arizona.
- The type of corner and location monuments used are as follows: 1.5" x 4' White Poly Pipe with Cap
- The bearings and distances in degrees and feet between claim corners are as depicted on the map.

Form MCF100a
 Revised July 2005

This form is available from the Arizona Department of Mines & Mineral Resources and may be reproduced.

AMC416194

RECEIVED
 B.I.M. AZ STATE OFFICE
 JUN -5 A 10:14

RANDY SEALEY

1127 Victory Ave

Billings, MT 59105

Phone: 406-248-2227 Cell: 406-670-3154 Fax: 406-259-7915

E-mail: bsr@bigsnowy.com

AMC 416191

June 4, 2013

US Department of the Interior
Bureau of Land Management
Arizona State Office
One North Central Avenue, Suite 800
Phoenix, Arizona 85004-4427

RECEIVED
BLMAZ STATE OFFICE
2013 JUN -5 A 9:17
PHOENIX, ARIZONA

RE: 3800 (9310)RE
AMC416191


Dear: Mr. Rod Ebert,

Please find enclosed Location Notices for the seven claims that were part of the original 40 acre claims that you ask me to amend to include a check for \$1,323.00 @ \$189.00 per claim.

Please also find included the Yavapai County Tax information on the Western Sun Exploration, Inc. acreage; related to claims included with this letter, the amended claims in the attached packet and all claims that I have in this area. I have also included per our phone conversation of last week, documents showing my ownership of Western Sun Exploration, Inc. to include a "Certificate of Corporate Resolution", "Certificate of Existence", and three additional documents from the Secretary of State of Montana.

Thanks Rod for your help and I will follow up with you to make sure everything is right.

Sincerely,



Randy Sealey

AMC416191

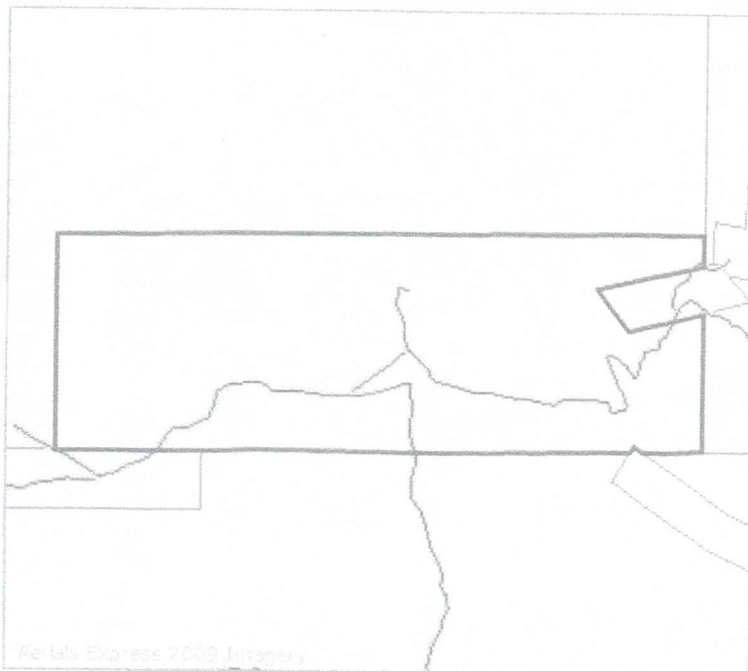
YAVAPAI COUNTY GOVERNMENT

AHC423383

 RECEIVED
 BLM AZ STATE OFFICE

2013 JUN -5 A 9:17

PHOENIX, ARIZONA

Contact Yavapai County GIS**Parcel ID**

204-22-017

Check Digit

3

Owner

WESTERN SUN EXPLORATION INC

Owner's Mailing Address1127 VICTORY AVE
BILLINGS, MT 59105**Secondary Owner**

N/A

Recorded Date

1980-05-08

**Last Transfer Doc
Docket**

1297

**Last Transfer Doc
Page**

522

Physical Address

N/A

Incorporated Area

N/A

Assessor Acres

466.77

Subdivision

(Recorded Docs)

N/A

Subdivision Type

N

School District

Congress Elementary SD #17

Fire District

N/A

County Zoning Violation

No Zoning Violation

Improvements (0)**Assessment****2014 Full Cash Value**

\$200,501

2014 Limited Value

\$200,501

2014 Assessment Ratio

16

2014 Legal Class

Vacant or Other

2014 Net Assessed Full Cash Value

\$32,080

2014 Net Assessed Limited Value**2013 Full Cash Value**

\$200,501

2013 Limited Value

\$200,501

2013 Assessment Ratio

16

2013 Legal Class

Vacant or Other

2013 Net Assessed Full Cash Value

\$32,080

2013 Net Assessed Limited Value

6/4/13

Print Parcel

\$32,080

\$32,080

AHC423383

Taxes

Tax Area Code

1700

2012 Taxes Billed

\$2,956

Recent Sale Date

2012-05-01

Sale Amount

\$300,000

Deed Type

WARRANTY DEED

Sale Docket

4890

Sale Page

348

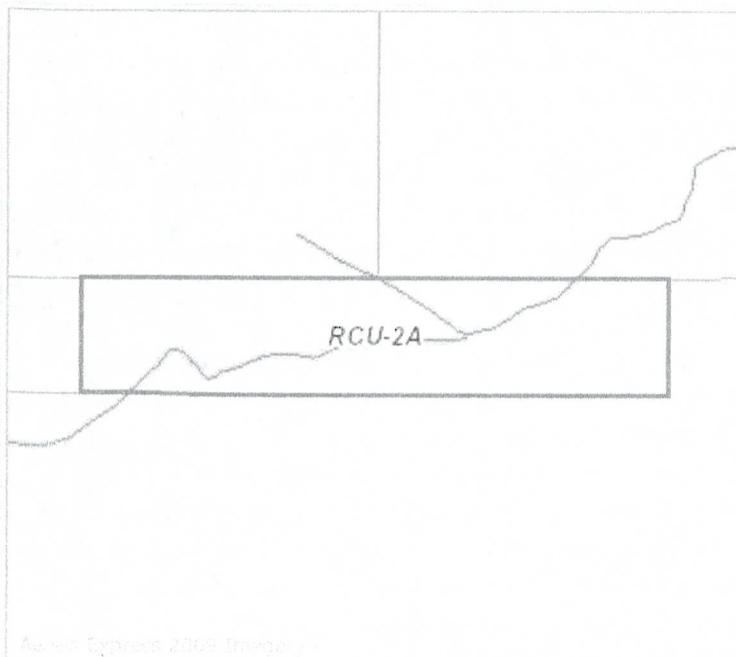
Disclaimer: New Assessor Data is now being displayed as the County has successfully transferred into a new system. Any parcel information on this website that is not yet entered into the New Assessor system yet will not have parcel information. Map and parcel information is believed to be accurate but accuracy is not guaranteed. No portion of the information should be considered to be, or used as, a legal document. The information is provided subject to the express condition that the user knowingly waives any and all claims for damages against Yavapai County that may arise from the use of this data.

RECEIVED
DLMAZ STATE OFFICE

2013 JUN -5 A 9:17

PHOENIX, ARIZONA

YAVAPAI COUNTY GOVERNMENT

**Parcel ID**

204-21-037

Check Digit

8

Owner

WESTERN SUN EXPLORATION INC

Owner's Mailing Address1127 VICORY AVE
BILLINGS, MT 59105**Secondary Owner**

N/A

Recorded Date

1980-05-08

**Last Transfer Doc
Docket**

1297

**Last Transfer Doc
Page**

522

Physical Address

N/A

Incorporated Area

N/A

Contact
Yavapai
County
GIS

Assessor Acres

60.74

Subdivision

(Recorded Docs)

N/A

Subdivision Type

N

School District

Wickenburg Unified SD #60

Fire District

N/A

County Zoning Violation

No Zoning Violation

Improvements (0)**Assessment****2014 Full Cash Value**

\$50,500

2014 Limited Value

\$50,500

2014 Assessment Ratio

16

2014 Legal Class

Vacant or Other

2014 Net Assessed Full Cash Value

\$8,080

2014 Net Assessed Limited Value

\$8,080

Taxes**Tax Area Code**

9000

2013 Full Cash Value

\$50,500

2013 Limited Value

\$50,500

2013 Assessment Ratio

16

2013 Legal Class

Vacant or Other

2013 Net Assessed Full Cash Value

\$8,080

2013 Net Assessed Limited Value

\$8,080

2012 Taxes Billed

\$777

Recent Sale Date

2012-05-01

Sale Amount

\$300,000

Deed Type

WARRANTY DEED

Sale Docket

4890

Sale Page

348

Disclaimer: New Assessor Data is now being displayed as the County has successfully transferred into a new system. Any parcel information on this website that is not yet entered into the New Assessor system yet will not have parcel information. Map and parcel information is believed to be accurate but accuracy is not guaranteed. No portion of the information should be considered to be, or used as, a legal document. The information is provided subject to the express condition that the user knowingly waives any and all claims for damages against Yavapai County that may arise from the use of this data.

A110423383

RECEIVED
BLM AZ STATE OFFICE
2013 JUN -5 A 9:17
PHOENIX, ARIZONA

CERTIFICATE OF CORPORATE RESOLUTION

The undersigned, as Secretary of **Western Sun Exploration, Inc.**, a Montana corporation (the "Corporation"), does hereby certify that, at a meeting of the Board of Directors of the Corporation duly called and held on _____, the following resolution was adopted and the same has not been revoked:

RESOLVED that Randy Sealey, as President, of the Corporation, is authorized and empowered to make, execute and deliver, on behalf and in the name of the Corporation and on such terms and conditions and in such amounts as he sees fit, any and all documents, including but not limited to, contracts, escrow instructions, deeds, notes, deeds of trust, mortgages, trust agreements and any and all other documents/instruments deemed necessary or desirable in connection with the Purchase or Sale of the following described real property situated in Yavapai County, Arizona:

RECEIVED
BLMAZ STATE OFFICE
2013 JUN -5 A 9:18
PHOENIX, ARIZONA

See Exhibit A attached hereto and made a part hereof.

IN WITNESS WHEREOF, I have hereunto set my hand, as Secretary of **Western Sun Exploration, Inc.**, a Montana corporation, this 18th day of June, 2012.

Patricia L. Edwards
Patricia L. Edwards Secretary

State of Montana }
County of Yellowstone } ss.

This foregoing instrument was subscribed, sworn to and acknowledged before this 18th day of June, 2012, by Patricia L. Edwards, as Secretary of **Western Sun Exploration, Inc.**, a Montana corporation, on behalf of said corporation.

My commission expires 03/19/2013

[Signature]
Notary Public

Greg Ferriter
NOTARIAL
SEAL
State of
Montana
GREG FERRITER
NOTARY PUBLIC for the
State of Montana
Residing at Billings, Montana
My Commission Exp. 03-19-2013

Greg Ferriter
NOTARIAL
SEAL
State of
Montana
GREG FERRITER
NOTARY PUBLIC for the
State of Montana
Residing at Billings, Montana
My Commission Exp. 03-19-2013

ANCH23303

besa12169145240616300-e-d184037

SECRETARY OF STATE
STATE OF MONTANA**CERTIFICATE OF EXISTENCE**

I, Linda McCulloch, Secretary of State of the State of Montana, do hereby certify that

WESTERN SUN EXPLORATION, INC.

duly filed its Articles of Incorporation in this office on 23 April 2008, and on that date was created a body politic and corporate.

I further certify that all fees reflected in the records of the Secretary of State have been paid by said corporation and that the most recent annual report has been filed with this office.

I further certify that no articles of dissolution have been placed on record in this office by said corporation and my records indicate the corporation is in good standing under the laws of the State of Montana and authorized to transact in business and conduct its affairs in this state.

The Secretary of State cannot certify that tax and penalties owed to this state on record with the Department of Revenue are current. Please contact the Department of Revenue at (406) 444-6900 to obtain information on tax status.



IN WITNESS WHEREOF, I have hereunto set my hand and affixed the Great Seal of the State of Montana, at Helena, the Capital, this 18 June 2012.

LINDA MCCULLOCH
Secretary of State

Certified File Number: D184037

PHOENIX, ARIZONA

2013 JUN -5 A 9:18

RECEIVED
BLM AZ STATE OFFICE

AMC423383



MONTANA SECRETARY OF STATE LINDA MCCULLOCH

Business Entity Search[Instructions](#) [Search Tips](#) [Feedback](#)[Search Again](#)[Search](#)

When a business entity name ends with an asterisk (*) the name was either too long for the database or is listed in this system twice. The asterisk is not usually part of the name. If you need an exact name, such as for legal process, please e-mail the Secretary of State for further information at sos@mt.gov.

Name	City	Status
WESTERN SUN EXPLORATION, INC.	BILLINGS	ACT

Principal Information

Position	Name	Address
DIRECTOR	OPERATES WITHOUT	BILLINGS MT 59101
OTHER	RANDY L SEALEY	BILLINGS MT 59105
		1127 VICTORY AVE

RECEIVED
BLMAZ STATE OFFICE
2013 JUN -5 A 9:18
PHOENIX, ARIZONA

A110423383



Montana Secretary of State
Linda McCulloch



Business Entity Annual Report

[Instructions](#) [Fees](#) [Feedback](#)

Confirmation and Transaction Information

Please print this page for your records; this is your confirmation acknowledgement.
A courtesy copy of your filing will also be emailed to your submitter's email address however your filing is not complete until it has passed all of our criteria.

You have only 24 hours after filing your annual report to print a copy of the report. If you need a copy of the annual report following the 24-hour grace period, you can go to the [Certified Copies](#) service and place a request for a \$10.00 fee for each entity.

To review the information being submitted to the Secretary of State's office select View Filing from the confirmation page. The View Filing option will only be available for 24 hours after you have submitted your annual report.

Business Annual Report 2013

Company: WESTERN SUN
EXPLORATION, INC.
Confirmation Number: D184037
Order Date: 04/03/2013
Filing Fee: \$ 15
Late Fee: \$ 0
Total Charge: \$ 15

[View Filing](#)

PHOENIX, ARIZONA

2013 JUN -5 A 9:18

RECEIVED
B.M.A.Z STATE OFFICE

AM0423303

ONLINE ANNUAL REPORTS DISCLAIMER

Your Annual Report is not considered filed until the following two items are successfully completed:

1. The Annual Report passes review by the Secretary of State's Office and,
2. Your payment by e-check, credit/debit card or registered user account has been successfully deducted from your account.

A representative from mt.gov or the Secretary of State's office will make an effort to contact you if your filing does not process completely. You will receive an e-mail confirmation following the successful filing of your annual report.

Thank you for filing your Annual Report online!

We proudly provide online services to reduce waste and save your business time and money. We look forward to providing you another year of quality customer service. I wish you the best of luck on the success of your business endeavor.

[Home](#)



MONTANA SECRETARY OF STATE LINDA MCCULLOCH

Business Entity Search[Instructions](#) [Search Tips](#) [Feedback](#)

Data Current as of...

If you are ordering a Certificate of Fact or Certificate of Existence, please make sure the Foreign/Domestic Corporation or Limited Liability Company is in "Good Standing".
Enter the name of the business, and check to see whether their annual report was filed in the current year.

We are not able to provide a Certificate of Fact or Certificate of Existence unless the current annual report is filed.

If you would like to purchase a Certificate of Existence for this business entity, select the button below.
You will be assessed a \$5.00 fee for this service.

[Get Certificate of Existence](#)

If you would like to purchase information on the principals (i.e., officers, directors, members, managers, partners, etc) associated with this entity, select the button below. You will be assessed \$2.00 for each search you perform.

If you would like to purchase a Certificate of Fact for this business entity, select the button below. You will be assessed a \$15.00 fee for this service.

[Do another Search](#)[Get Principals](#)[Get Certificate of Fact](#)[Search](#)

Name: WESTERN SUN EXPLORATION, INC.
ID #: D184037
Type: CLOSE CORPORATION
Jurisdiction State: MT
Status: ACTIVE
Status Reason: GOOD STANDING

Status Dates

Expiration Date:
Date of Incorporation: 04/23/2008
Last AR Filed: 01/27/2012
Suspension:
Inactive Date:
Diss/Widthdr/Revoke:

Additional Info

Term: PERP
Shares: 100.00
Purpose Code: NONE STATED

Agent

Registered Agent: RANDY SEALEY
Address 2: 1127 VICTORY AVE
City: BILLINGS
State: MT
Zip: 59105-0000

Disclaimer

Any statement by the Secretary of State's Office is not intended as legal advice and should not be construed as such. If you have specific legal questions, the Secretary of State's office urges you to seek professional legal advice.

The Secretary of State's Office, including its work units and employees, will not be responsible or liable for any loss, consequence, or damage resulting directly or indirectly from reliance on the accuracy, reliability, or timeliness of the information contained on this web site.

Every attempt is made to ensure the information placed on this web site is accurate and timely, however, some information, including records from its computerized filing system is presented "as is" and represents information entered into the Secretary of State's database at the time the inquiry was executed. Any person or entity who relies on information obtained from this web site does so at the person's or entity's own risk. The user assumes the risk of verifying any materials used or relied upon.

RECEIVED
BLM AZ STATE OFFICE
2013 JUN -5 A 9:18
PHOENIX, ARIZONA

AMCH 23303



United States Department of the Interior

BUREAU OF LAND MANAGEMENT
Arizona State Office
One North Central Avenue, Suite 800
Phoenix, Arizona 85004-4427
www.blm.gov/az/
May 6, 2013



In Reply Refer To:
3800 (9310) RE
AMC416191

CERTIFIED MAIL - RETURN RECEIPT REQUESTED No. 7012 3050 0001 1019 4214

NOTICE

RANDY SEALEY
325 N COUNTRY CLUB DR
WICKENBURG, AZ 85390-1214

AMC416191 - AMC416193, AMC416195 - AMC416198
CORT #1 - CORT #3, CORT #5 - CORT #8

RECEIVED
BLM AZ STATE OFFICE
JUN - 5 A 9:17
PHOENIX, ARIZONA

Mining Claim Location Notice(s) – Amendment(s) Required

Pursuant to Title 43 Code of Federal Regulations (CFR) 3832.1, this office received your notices of location for recording mining claims. In accordance with 43 CFR 3832.12, the claims listed above cannot be accepted as filed and must be amended as noted below.

You must amend the above listed placer mining claims to reduce their size to 20 acres. Per 43 Code of Federal Regulations 3838.13(e), only those persons whose names are listed on the properly-submitted Notice of Intent to Locate (NOITL), or their agents, will be allowed to explore for minerals or locate mining claims or tunnels sites on the lands covered by the NOITL. Since Randy Sealey is the only listed claimant filing the NOITL, only 20-acre placer mining claims can be located.

You must file an amendment for each claim listed above to correct the defects identified. There is a \$10 BLM processing fee for each amendment. We must receive the amendments within 30 days of your receipt of this notice. If the amendments are not received within the 30-day timeframe the mining claims will be declared null and void.

AMC416191

If additional information is required, please contact Rod Ebert at 602-417-9397. Please include your Arizona Mining Claim (AMC) serial number(s) on all correspondence.

Rebecca Heick

Rebecca Heick
Group Administrator
Lands and Minerals

Enclosures

RECEIVED
BLM AZ STATE OFFICE
2013 JUN -5 A 9:17
PHOENIX, ARIZONA

ARCH 23383

LOCATION NOTICE FOR PLACER MINING CLAIM (AMENDED - AMC416195)

NOTICE IS HEREBY GIVEN that the
Luke #1 placer mining claim has been located

BLM

Date

Stamp

by Randy Sealey, whose current mailing
address is

1127 Victory Ave.,
Billings, Mt. 59105

RECEIVED
BLM AZ STATE OFFICE
2013 JUN -5 A 9:28
PHOENIX, ARIZONA


The general course of this claim is East & West and it is situated in Yavapai
County, Arizona. This claim is 1,320 feet in length and 660 feet in width. This claim runs
from the location monument on which this location notice is posted approximately 1,320' feet in an
E direction to the NE corner and 660 feet in a S direction to the SE corner.

Four monuments mark this claim, one at each corner.

The location monument on which this notice is posted is situated within Section 36, Township 9 North,
Range 4 West, Gila Salt River Base and Meridian, Arizona and this claim encompasses portions
of the following quarter section (s), section (s), Township (s) and Range (s) SW ¼ of Section 36, T9N,
R4W Gila Salt River Base and Meridian, Arizona. The locality of this claim with reference to some natural object or
permanent monument and additional information (if any) concerning its locality are as follows: The Luke #1 is located
south of & adjacent to the Hassayampa River.

DATED AND POSTED on the ground this 3rd day of June, 2012

LOCATOR (s) Randy Sealey



Form MCFIOO
Revised July 2005

This form is available from the Arizona Department of Mines & Mineral Resources and may be reproduced.

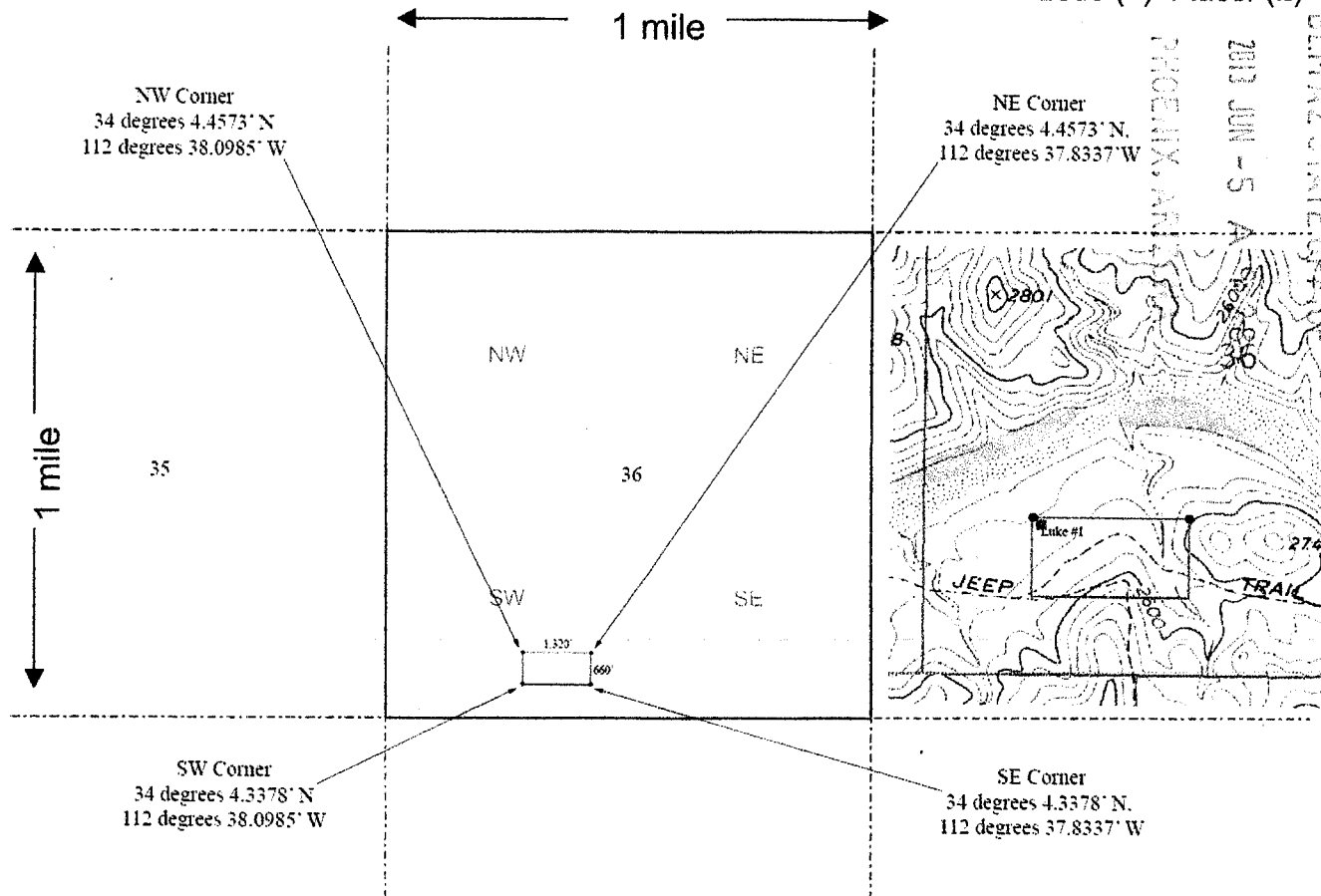
ENTERED IN COMPUTER
RE 7/1/13

AMC 416195

MINING CLAIM MAP

Amended AMC416195

Lode () Placer (x)



Scale : 1" = 2000 feet

1. The above map depicts the Luke #1 mining claim, which is located in Section (s) 36, Township 9 N, Range 4 W, Gila and Salt River Base and Meridian, Yavapai County, Arizona.

2. The type of corner and location monuments used are as follows: 1.5" x 4' White Poly Pipe with Cap

3. The bearings and distances in degrees and feet between claim corners are as depicted on the map.

Form MCF100a
Revised July 2005

This form is available from the Arizona Department of Mines & Mineral Resources and may be reproduced.

FEE
\$ 9
\$4
\$5
\$1
\$ 10

Send To *

B: 4884 P: 472 06/04/2012 11:39:36 AM NML
 Leslie M. Hoffman
 OFFICIAL RECORDS OF YAVAPAI COUNTY \$10.00
 RANDY SEALEY 2012-0030609

B: 4884 P: 472 06/04/2012 11:39:36 AM NML
 \$10.00 Page: 1 of 2 2012-0030609



LOCATION NOTICE FOR PLACER MINING CLAIM

NOTICE IS HEREBY GIVEN that the

BLM

Luke #1 placer mining claim has been located

Date

by Randy Sealey, whose current mailing

Stamp

address is 325 N Country Club Drive, Wickenburg, AZ 85390

& Trish Edwards, whose current mailing address is 1127 Victory Ave., *

Billings, Mt. 59105

RECEIVED
 B.L.M. AZ STATE OFFICE
 2012 JUN -5 A 10: 16
 PHOENIX, AZ

The general course of this claim is East & West and it is situated in Yavapai County, Arizona. This claim is 1,320 feet in length and 1,320' feet in width. This claim runs from the location monument on which this location notice is posted approximately 1,320' feet in a S direction to the SW corner and 1320 feet in a E direction to the NE corner.

This claim is marked by four monuments, one at each corner.

The location monument on which this notice is posted is situated within Section 36, Township 9 North,

Range 4 West, Gila Salt River Base and Meridian, Arizona and this claim encompasses portions of the following quarter section (s), section (s), Township (s) and Range (s) SW ¼ of Section 36, T9N, R4W Gila Salt River Base and Meridian, Arizona. The locality of this claim with reference to some natural object or permanent monument and additional information (If any) concerning its locality are as follows: The Luke #1 is located south of & adjacent to the Hassayampa River.

DATED AND POSTED on the ground this 3rd day of June, 2012

LOCATOR (s) Randy Sealey

& Trish Edwards

Form MCFIOO
 Revised July 2005

This form is available from the Arizona Department of Mines & Mineral Resources and may be reproduced.

RECEIVED
 B.L.M. AZ STATE OFFICE
 2012 JUN -5 A 10: 14
 PHOENIX, AZ

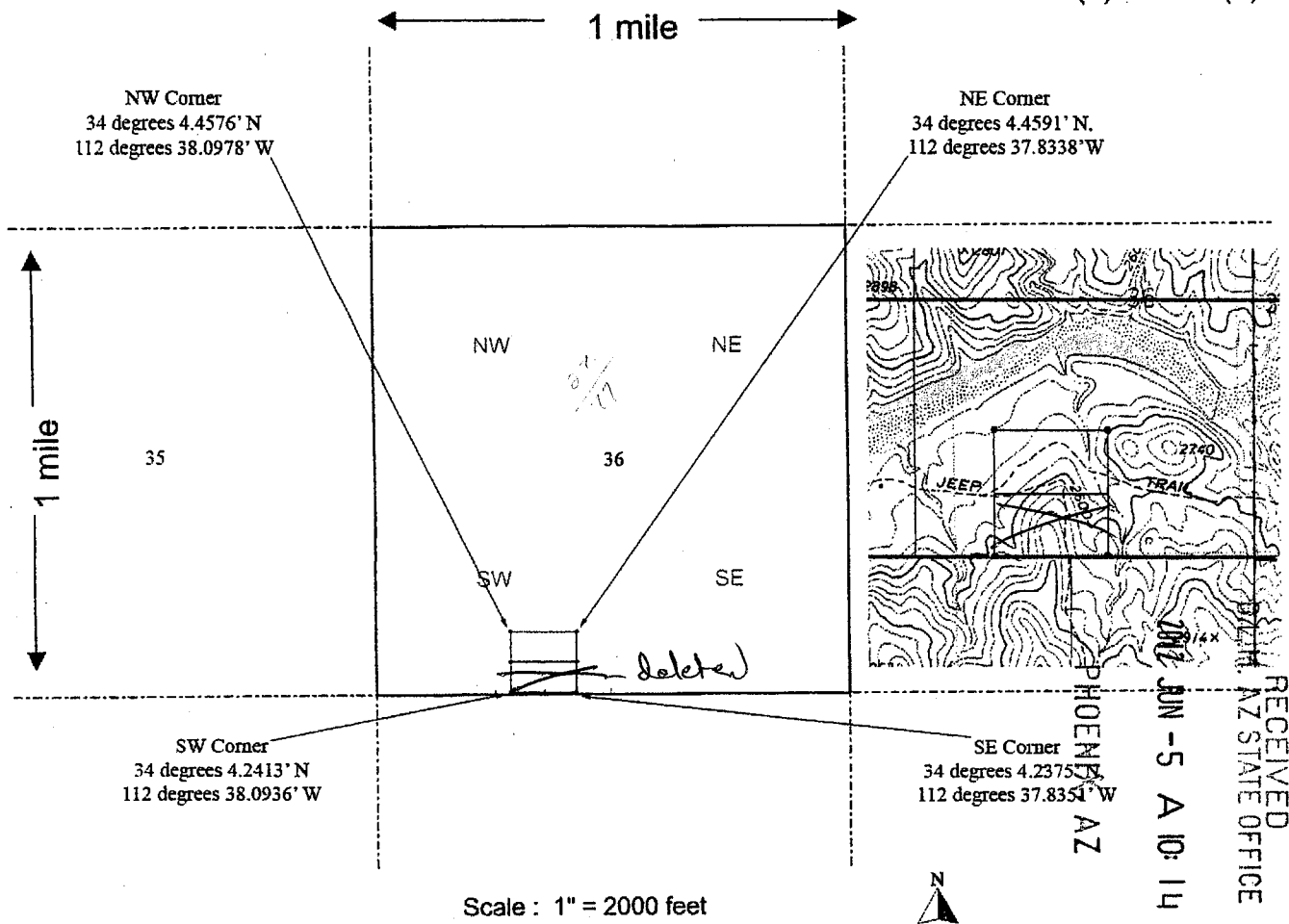
AMC416195



27.5
27 33

MINING CLAIM MAP

Lode () Placer (x)



Scale : 1" = 2000 feet

1. The above map depicts the Luke #1 mining claim, which is located in Section (s) 36, Township 9 N, Range 4 W, Gila and Salt River Base and Meridian, Yavapai County, Arizona.
2. The type of corner and location monuments used are as follows: 1.5" x 4' White Poly Pipe with Cap
3. The bearings and distances in degrees and feet between claim corners are as depicted on the map.

Form MCF100a
Revised July 2005

This form is available from the Arizona Department of Mines & Mineral Resources and may be reproduced.

AMC416195

LOCATION NOTICE FOR PLACER MINING CLAIM (AMENDED - 416196)

NOTICE IS HEREBY GIVEN that the
Luke #2 placer mining claim has been located
by Randy Sealey, whose current mailing
address is
1127 Victory Ave.,
Billings, Mt. 59105

BLM
Date
Stamp

RECEIVED
BLM AZ STATE OFFICE
2013 JUN -5 A 9:28
PHOENIX, ARIZONA


The general course of this claim is East & West and it is situated in Yavapai
County, Arizona. This claim is 1,320 feet in length and 660 feet in width. This claim runs
from the location monument on which this location notice is posted approximately 660 feet in a
S direction to the SE corner and 1320 feet in a W direction to the SW corner.

Four monuments mark this claim, one at each corner.

The location monument on which this notice is posted is situated within Section 36, Township 9 North,
Range 4 West, Gila Salt River Base and Meridian, Arizona and this claim encompasses portions
of the following quarter section (s), section (s), Township (s) and Range (s) SE ¼ of Section 35 & SW ¼ of Section 36,
T9N, R4W Gila Salt River Base and Meridian, Arizona. The locality of this claim with reference to some natural object or
permanent monument and additional information (If any) concerning its locality are as follows: The Luke #2 is located
south of & adjacent to the Hassayampa River.

DATED AND POSTED on the ground this 3rd day of June, 2012

LOCATOR (s) Randy Sealey



Form MCFIOO
Revised July 2005

This form is available from the Arizona Department of Mines & Mineral Resources and may be reproduced.

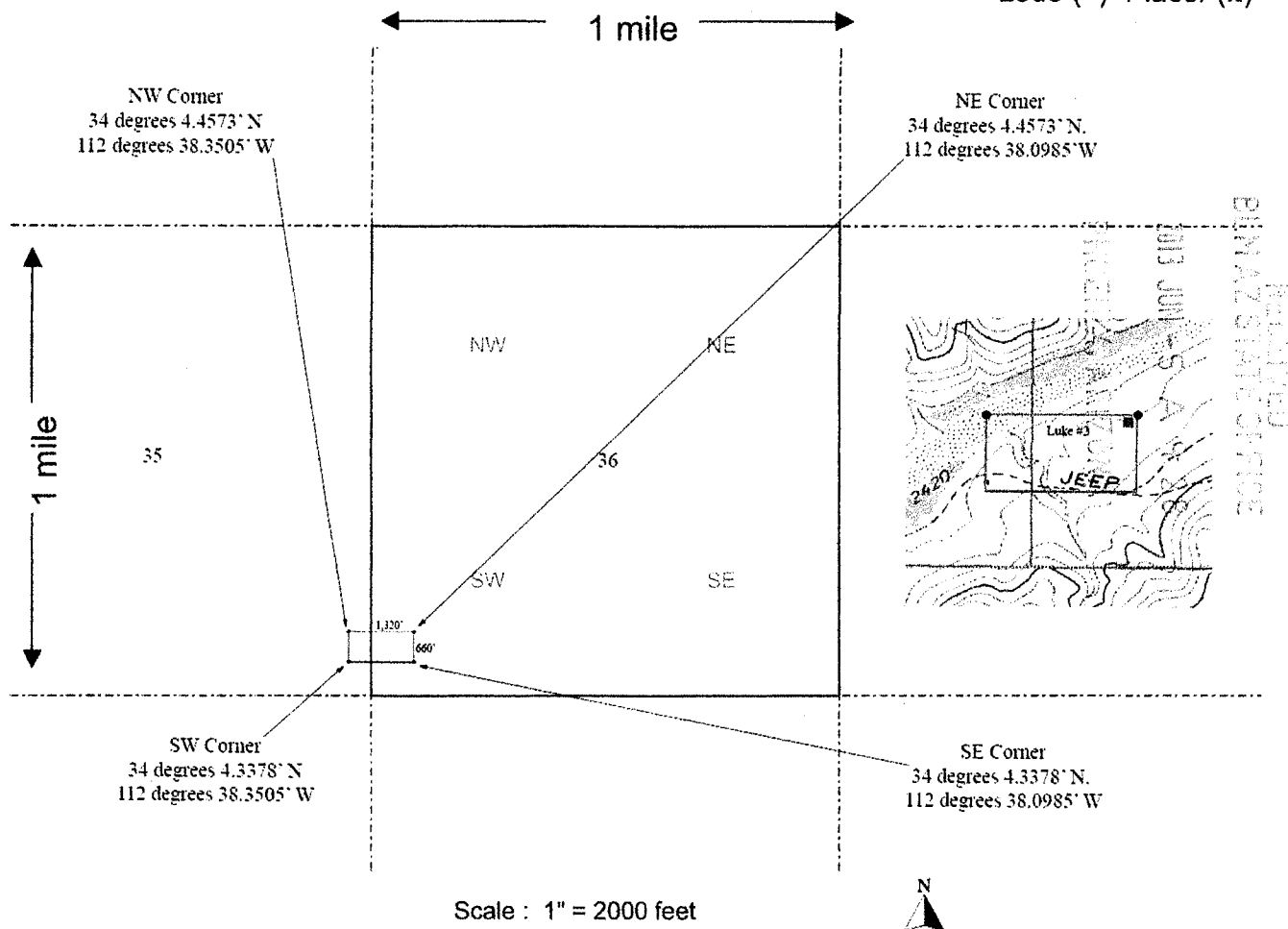
ENTERED IN COMPUTER
RE 7/1/13

Amc416196

MINING CLAIM MAP

Amended AMC416196

Lode () Placer (x)



1. The above map depicts the Luke #2 mining claim, which is located in Section (s) 35 & 36, Township 9 N, Range 4 W, Gila and Salt River Base and Meridian, Yavapai County, Arizona.
2. The type of corner and location monuments used are as follows: 1.5" x 4' White Poly Pipe with Cap
3. The bearings and distances in degrees and feet between claim corners are as depicted on the map.

Form MCF100a
Revised July 2005

This form is available from the Arizona Department of Mines & Mineral Resources and may be reproduced.



LOCATION NOTICE FOR PLACER MINING CLAIM

NOTICE IS HEREBY GIVEN that the

Luke #2 placer mining claim has been located

by Randy Sealey, whose current mailing

address is 325 N Country Club Drive, Wickenburg, AZ 85390

& Trish Edwards, whose current mailing address is 1127 Victory Ave.,

Billings, Mt. 59105

BLM

Date

Stamp

PHOENIX, AZ

2012 JUN -5 A 10: 16

RECEIVED
BLM, AZ STATE OFFICE

The general course of this claim is East & West and it is situated in Yavapai

County, Arizona. This claim is 1,320 feet in length and 1,320' feet in width. This claim runs

from the location monument on which this location notice is posted approximately 1,320' feet in a

S direction to the SE corner and 1320 feet in a W direction to the NW corner.

This claim is marked by four monuments, one at each corner.

The location monument on which this notice is posted is situated within Section 36, Township 9 North,

Range 4 West, Gila Salt River Base and Meridian, Arizona and this claim encompasses portions

of the following quarter section (s), section (s), Township (s) and Range (s) SE ¼ of Section 35 & SW ¼ of Section 36,

T9N, R4W Gila Salt River Base and Meridian, Arizona. The locality of this claim with reference to some natural object or

permanent monument and additional information (If any) concerning its locality are as follows: The Luke #2 is located

south of & adjacent to the Hassayampa River.

DATED AND POSTED on the ground this 3rd day of June, 2012

LOCATOR (s) Randy Sealey

& Trish Edwards

Form MCFIOO
Revised July 2005

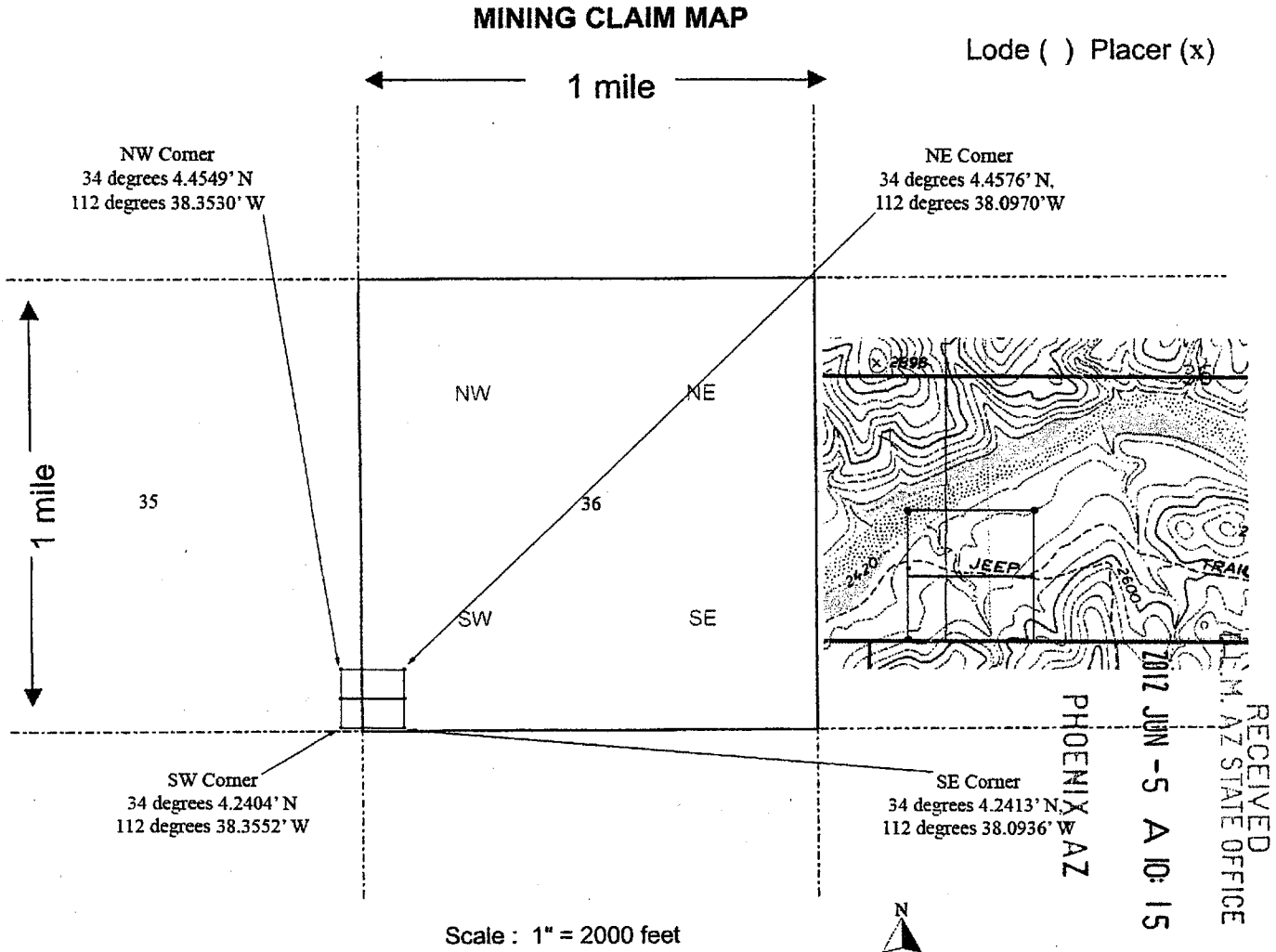
This form is available from the Arizona Department of Mines & Mineral Resources and may be reproduced.

PHOENIX, AZ

2012 JUN -5 A 10: 15

RECEIVED
BLM, AZ STATE OFFICE

AMC4416196



- The above map depicts the Luke #2 mining claim, which is located in Section (s) 35 & 36, Township 9 N, Range 4 W, Gila and Salt River Base and Meridian, Yavapai County, Arizona.
- The type of corner and location monuments used are as follows: 1.5" x 4' White Poly Pipe with Cap
- The bearings and distances in degrees and feet between claim corners are as depicted on the map.

Form MCF100a
Revised July 2005

This form is available from the Arizona Department of Mines & Mineral Resources and may be reproduced.

AMC116196

LOCATION NOTICE FOR PLACER MINING CLAIM (AMENDED - AMC416197)

NOTICE IS HEREBY GIVEN that the

Luke #3 placer mining claim has been located

by Randy Sealey, whose current mailing

address is

1127 Victory Ave.,

Billings, Mt. 59105

BLM

Date

Stamp

PHOENIX, ARIZONA

2013 JUN -5 A 9:28

RECEIVED
BLM AZ STATE OFFICE

The general course of this claim is East & West and it is situated in Yavapai County, Arizona. This claim is 1,320 feet in length and 660 feet in width. This claim runs from the location monument on which this location notice is posted approximately 660 feet in a N direction to the NE corner and 1320 feet in a W direction to the NW corner.

Four monuments mark this claim, one at each corner.

The location monument on which this notice is posted is situated within Section 35, Township 9 North, Range 4 West, Gila Salt River Base and Meridian, Arizona and this claim encompasses portions of the following quarter section (s), section (s), Township (s) and Range (s) SE ¼ of Section 35, T9N, R4W Gila Salt River Base and Meridian, Arizona. The locality of this claim with reference to some natural object or permanent monument and additional information (If any) concerning its locality are as follows: The Luke #3 is located with the Hassayampa River running through the claim from the NE to the SW.

DATED AND POSTED on the ground this 3rd day of June, 2012

LOCATOR (s) Randy Sealey

ENTERED IN COMPUTER

RE 7/1/13

Form MCFIOO
Revised July 2005

AMC 416197

MINING CLAIM MAP

Amended AMC416197

Lode () Placer (x)

1 mile

NW Corner
34 degrees 4.4573' N
112 degrees 38.6137' W

NE Corner
34 degrees 4.4573' N
112 degrees 38.3505' W

1 mile

34

NW

NE

35

SW

SE

1,320'
660'

SW Corner
34 degrees 4.3378' N
112 degrees 38.6137' W

SE Corner
34 degrees 4.3378' N
112 degrees 38.3505' W

Scale : 1" = 2000 feet



1. The above map depicts the Luke #3 mining claim, which is located in Section (s)
35, Township 9 N, Range 4 W, Gila and Salt River Base and Meridian,
Yavapai County, Arizona.

2. The type of corner and location monuments used are as follows: 1.5" x 4' White Poly Pipe with Cap

3. The bearings and distances in degrees and feet between claim corners are as depicted on the map.

Form MCF100a
Revised July 2005

This form is available from the Arizona Department of Mines & Mineral Resources and may be reproduced.

FEE
\$9
\$4
\$5
\$1
\$10

Send To *

B: 4884 P: 474 /2012 11:39:36 AM NML
 Leslie M. Hoffman
 OFFICIAL RECORDS OF YAVAPAI COUNTY \$10.00
 RANDY SEALEY 2012-0030611

B: 4884 P: 474 06/04/2012 11:39:36 AM NML
 \$10.00 Page: 1 of 2 2012-0030611



LOCATION NOTICE FOR PLACER MINING CLAIM

NOTICE IS HEREBY GIVEN that the

Luke #3 placer mining claim has been located

by Randy Sealey, whose current mailing

address is 325 N Country Club Drive, Wickenburg, AZ 85390

& Trish Edwards, whose current mailing address is 1127 Victory Ave., *

Billings, Mt. 59105

BLM

Date
Stamp

PHOENIX, AZ

2012 JUN -5 A 10: 16

RECEIVED
BLM, AZ STATE OFFICE

PHOENIX, AZ

2012 JUN -5 A 10: 15

RECEIVED
BLM, AZ STATE OFFICE

The general course of this claim is East & West and it is situated in Yavapai

County, Arizona. This claim is 1,320 feet in length and 1,320' feet in width. This claim runs

from the location monument on which this location notice is posted approximately 1,320' feet in a

N direction to the NW corner and 1320 feet in a E direction to the SE corner.

This claim is marked by four monuments, one at each corner.

The location monument on which this notice is posted is situated within Section 35, Township 9 North,

Range 4 West, Gila Salt River Base and Meridian, Arizona and this claim encompasses portions

of the following quarter section (s), section (s), Township (s) and Range (s) SE ¼ of Section 35, T9N,

R4W Gila Salt River Base and Meridian, Arizona. The locality of this claim with reference to some natural object or

permanent monument and additional information (If any) concerning its locality are as follows: The Luke #3 is located with

the Hassayampa River running through the claim from the NE to the SW.

DATED AND POSTED on the ground this 3rd day of June, 2012

LOCATOR (s) Randy Sealey

& Trish Edwards

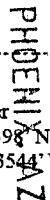
[Signatures]

Form MCFIOO
Revised July 2005

This form is available from the Arizona Department of Mines & Mineral Resources and may be reproduced.

AMC416197

Lode () Placer (x)



2017 JUN -5 A 10:15

RECEIVED
AZ STATE OFFICE

- Form MCF100a**
Revised July 2005

This form is available from the **Arizona Department of Mines & Mineral Resources** and may be reproduced.

AMC416197

LOCATION NOTICE FOR PLACER MINING CLAIM (Amended – AMC416198)

NOTICE IS HEREBY GIVEN that the
Luke #4 placer mining claim has been located

BLM
Date
Stamp

by Randy Sealey, whose current mailing
address is
1127 Victory Ave.,
Billings, Mt. 59105

RECEIVED
BLM AZ STATE OFFICE
2013 JUN -5 A 9:28
PHOENIX, ARIZONA

The general course of this claim is East & West and it is situated in Yavapai
County, Arizona. This claim is 1,320 feet in length and 660 feet in width. This claim runs
from the location monument on which this location notice is posted approximately 660 feet in a
N direction to the NE corner and 1320 feet in a W direction to the NW corner.
Four monuments mark this claim, one at each corner.

The location monument on which this notice is posted is situated within Section 35, Township 9 North,
Range 4 West, Gila Salt River Base and Meridian, Arizona and this claim encompasses portions
of the following quarter section (s), section (s), Township (s) and Range (s) SE ¼ of Section 35, T9N,
R4W Gila Salt River Base and Meridian, Arizona. The locality of this claim with reference to some natural object or
permanent monument and additional information (If any) concerning its locality are as follows: The Luke #4 is located
with the Hassayampa River running through the southern edge of the claim from the E to the W.

DATED AND POSTED on the ground this 3rd day of June, 2012

LOCATOR (s) Randy Sealey



ENTERED IN COMPUTER

RE 7/1/13

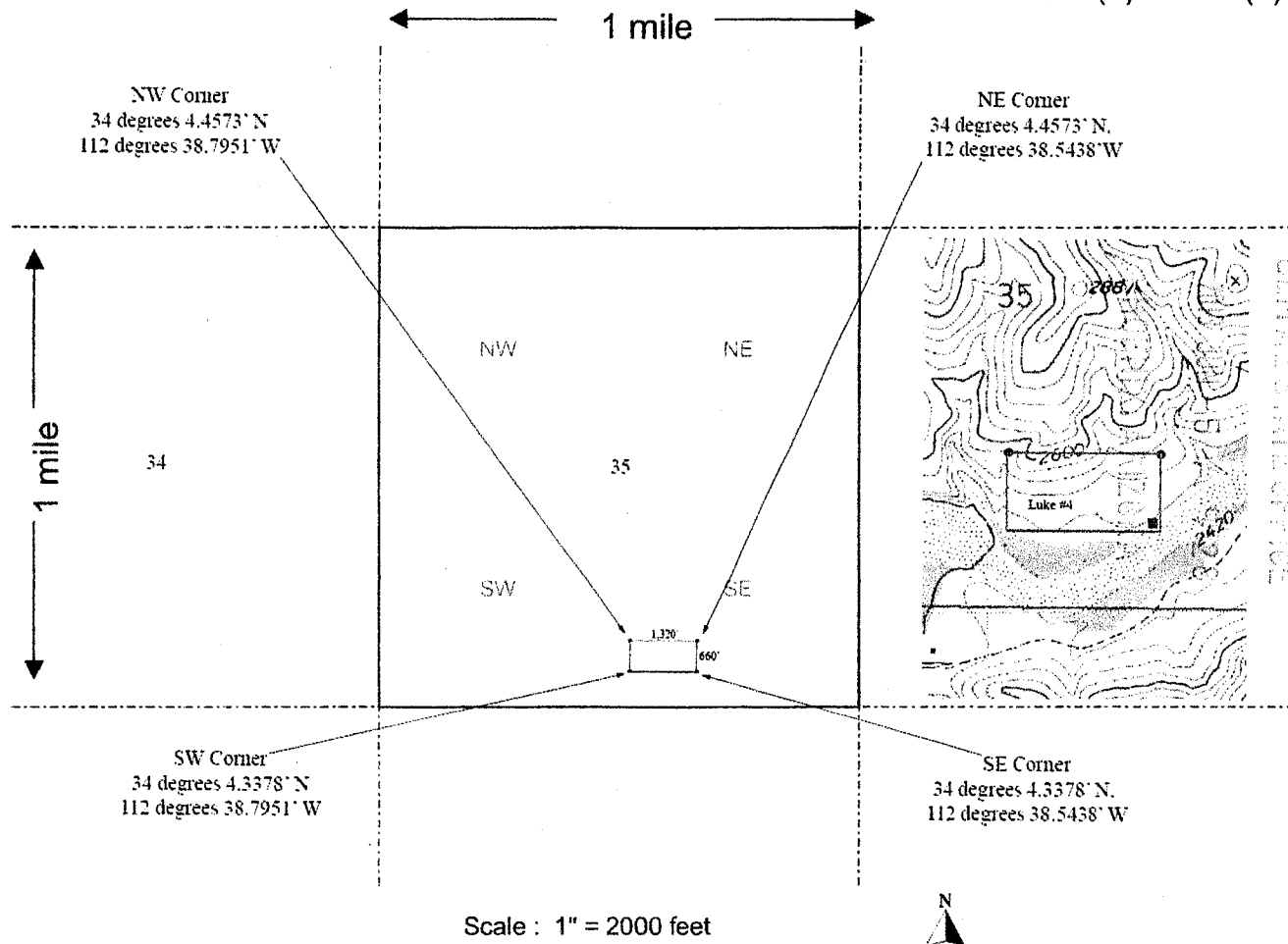
Form MCFIOO
Revised July 2005

AMC416198

MINING CLAIM MAP

AMENDED AMC 416198

Lode () Placer (x)



Scale : 1" = 2000 feet

1. The above map depicts the Luke #4 mining claim, which is located in Section (s) 35, Township 9 N, Range 4 W, Gila and Salt River Base and Meridian, Yavapai County, Arizona.

2. The type of corner and location monuments used are as follows: 1.5" x 4' White Poly Pipe with Cap

3. The bearings and distances in degrees and feet between claim corners are as depicted on the map.

Form MCF100a

Revised July 2005

This form is available from the Arizona Department of Mines & Mineral Resources and may be reproduced.

FEE
\$ 9
\$ 4
\$ 5
\$ 1
\$ 10

SEND TO *

B: 4884 P: 475 /2012 11:39:36 AM NML
 Leslie M. Hoffman
 OFFICIAL RECORDS OF YAVAPAI COUNTY \$10.00
 RANDY SEALEY 2012-0030612

B: 4884 P: 475 06/04/2012 11:39:36 AM NML
 \$10.00 Page: 1 of 2 2012-0030612



LOCATION NOTICE FOR PLACER MINING CLAIM

NOTICE IS HEREBY GIVEN that the

Luke #4 placer mining claim has been located

by Randy Sealey, whose current mailing

address is 325 N Country Club Drive, Wickenburg, AZ 85390

& Trish Edwards, whose current mailing address is 1127 Victory Ave., *

Billings, Mt. 59105

BLM
 Date
 Stamp

RECEIVED
 B.L.M. AZ STATE OFFICE
 2012 JUN -5 A 10: 16
 PHOENIX, AZ

The general course of this claim is East & West and it is situated in Yavapai County, Arizona. This claim is 1,320 feet in length and 1,320' feet in width. This claim runs from the location monument on which this location notice is posted approximately 1,320' feet in a N direction to the NE corner and 1320 feet in a W direction to the SW corner.

This claim is marked by four monuments, one at each corner.

The location monument on which this notice is posted is situated within Section 35, Township 9 North,

Range 4 West, Gila Salt River Base and Meridian, Arizona and this claim encompasses portions

of the following quarter section (s), section (s), Township (s) and Range (s) SE ¼ of Section 35, T9N,

R4W Gila Salt River Base and Meridian, Arizona. The locality of this claim with reference to some natural object or

permanent monument and additional information (If any) concerning its locality are as follows: The Luke #4 is located with the Hassayampa River running through the claim from the NE to the SW.

DATED AND POSTED on the ground this 3rd day of June, 2012

LOCATOR (s) Randy Sealey

& Trish Edwards

[Handwritten signatures of Randy Sealey and Trish Edwards]

Form MCFIOO
 Revised July 2005

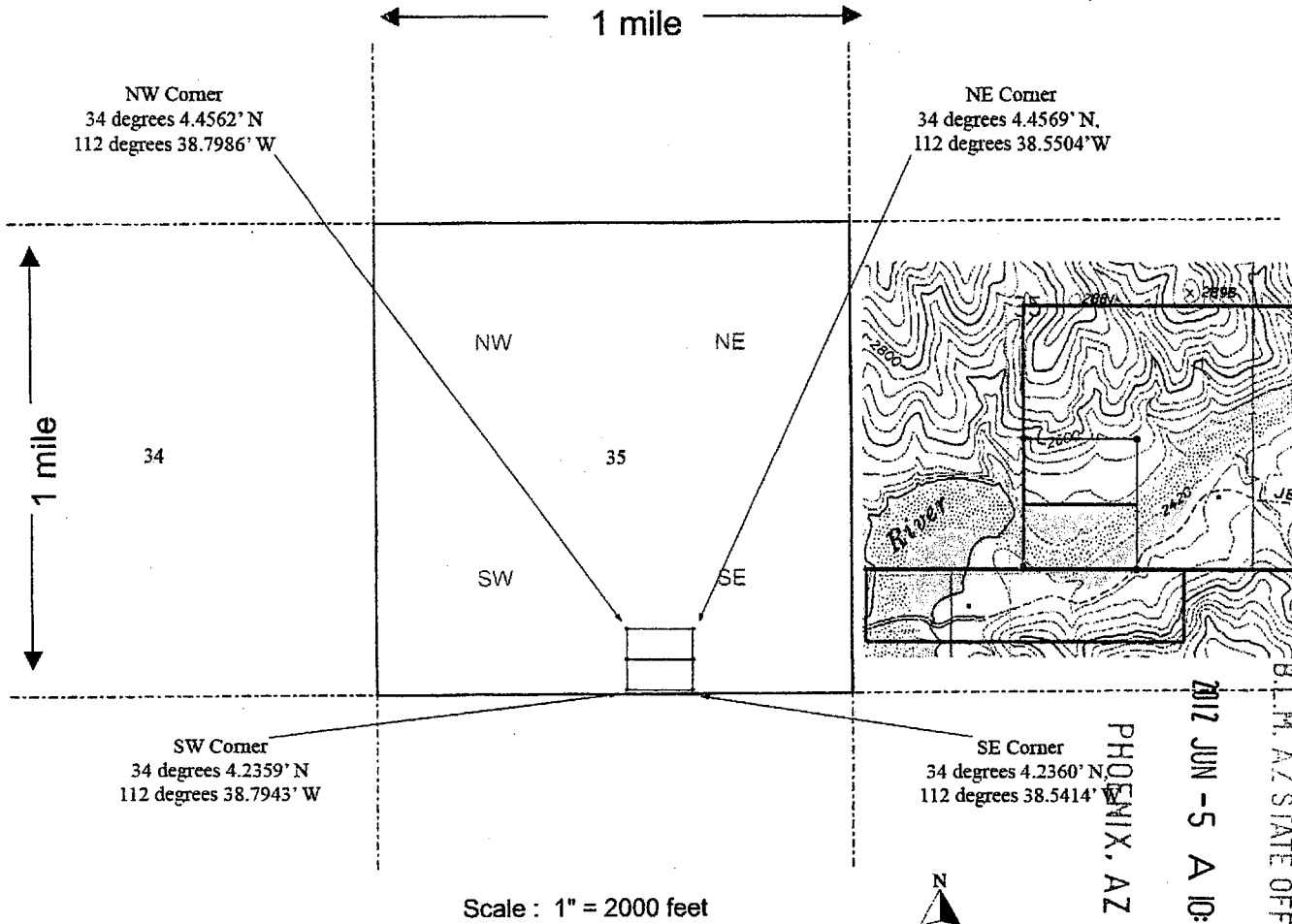
This form is available from the Arizona Department of Mines & Mineral Resources and may be reproduced.

RECEIVED
 B.L.M. AZ STATE OFFICE
 2012 JUN -5 A 10: 15
 PHOENIX, AZ

AMC416198

MINING CLAIM MAP

Lode () Placer (x)



1. The above map depicts the Luke #4 mining claim, which is located in Section (35), Township 9 N , Range 4 W , Gila and Salt River Base and Meridian, Yavapai County, Arizona.
2. The type of corner and location monuments used are as follows: 1.5" x 4' White Poly Pipe with Cap
3. The bearings and distances in degrees and feet between claim corners are as depicted on the map.

Form MCF100a
Revised July 2005

This form is available from the Arizona Department of Mines & Mineral Resources and may be reproduced.

ANC 116198

EF
\$9
\$4
\$5
\$1
\$10

SEND TO
Randy Sealey
1127 VICTORY AVE
PHOENIX, AZ 85001

LOCATION NOTICE FOR PLACER MINING CLAIM

NOTICE IS HEREBY GIVEN that the

Luke # 5 placer mining claim has been located

by Randy Sealey, whose current mailing

address is 325 N Country Club Drive, Wickenburg, AZ 85390

BLM

Date
Stamp

PHOENIX, AZ

RECEIVED
B.L.M. AZ STATE OFFICE
2012 JUN -5 A 10: 16

The general course of this claim is East & West and it is situated in Yavapai County, Arizona. This claim is 1,320 feet in length and 660 feet in width. This claim runs from the location monument on which this location notice is posted approximately 660 feet in a S direction to the SE corner and 1320 feet in a W direction to the NW corner.

This claim is marked by four monuments, one at each corner.

The location monument on which this notice is posted is situated within Section 2, Township 8 North,

Range 4 West, Gila Salt River Base and Meridian, Arizona and this claim encompasses portions of the following quarter section (s), section (s), Township (s) and Range (s) NW ¼ of Section 2, T8N, R4W Gila Salt River Base and Meridian, Arizona.

The locality of this claim with reference to some natural object or permanent monument and additional information (If any) concerning its locality are as follows: The Luke # 5 is located immediately south of the Hassayampa River.

DATED AND POSTED on the ground this 3rd day of June, 2012

LOCATOR (s) Randy Sealey. _____

Form MCFIOO
Revised July 2005

This form is available from the Arizona Department of Mines & Mineral Resources and may be reproduced.

PHOENIX, AZ

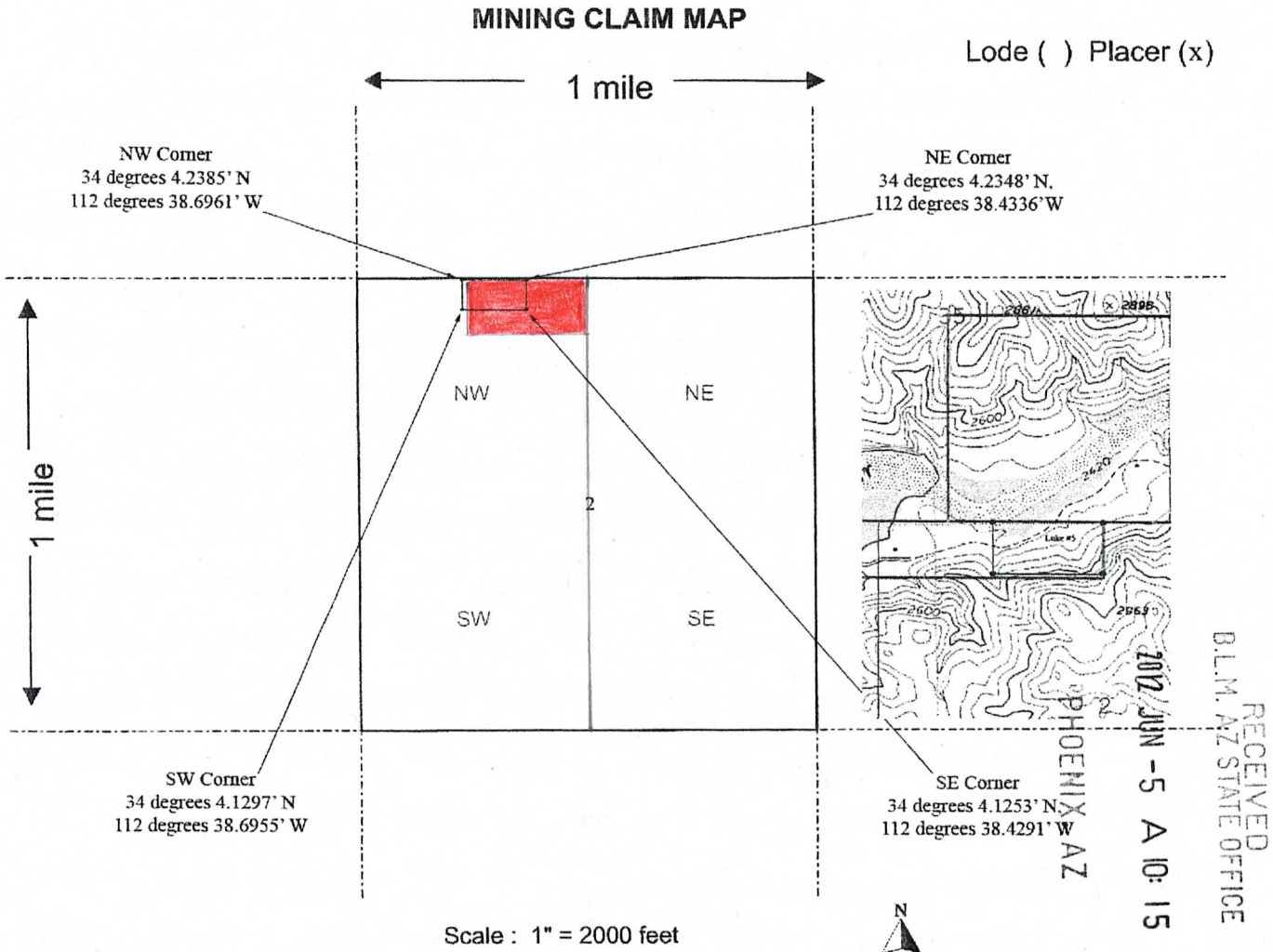
RECEIVED
B.L.M. AZ STATE OFFICE
2012 JUN -5 A 10: 15

B: 4884 P: 476 06/04/2012 11:39:36 AM NML
Leslie M. Hoffman
OFFICIAL RECORDS OF YAVAPAI COUNTY \$10.00
RANDY SEALEY 2012-0030613

B: 4884 P: 476 06/04/2012 11:39:36 AM NML
\$10.00 Page: 1 of 2 2012-0030613



AMC416199



- The above map depicts the Luke # 5 mining claim, which is located in Section (s) 2, Township 8 N, Range 4 W, Gila and Salt River Base and Meridian, Yavapai County, Arizona.
- The type of corner and location monuments used are as follows: 1.5" x 4' White Poly Pipe with Cap
- The bearings and distances in degrees and feet between claim corners are as depicted on the map.

Form MCF100a
 Revised July 2005

This form is available from the Arizona Department of Mines & Mineral Resources and may be reproduced.

AMC416199

FEE
\$
\$4
\$5
\$1
\$10

Send To

Randy Sealey
1127 E. Tatum Ave
Bilizinge MT 59105

LOCATION NOTICE FOR PLACER MINING CLAIM

NOTICE IS HEREBY GIVEN that the

Luke # 6 placer mining claim has been located
by Randy Sealey, whose current mailing
address is 325 N Country Club Drive, Wickenburg, AZ 85390

BLM
Date
Stamp

RECEIVED
B.L.M. AZ STATE OFFICE
2012 JUN -5 A 10:16
PHOENIX, AZ

The general course of this claim is East & West and it is situated in Yavapai
County, Arizona. This claim is 1,320 feet in length and 660 feet in width. This claim runs
from the location monument on which this location notice is posted approximately 660 feet in a
S direction to the SE corner and 1320 feet in a W direction to the NW corner.

This claim is marked by four monuments, one at each corner.

The location monument on which this notice is posted is situated within Section 2, Township 8 North,

Range 4 West, Gila Salt River Base and Meridian, Arizona and this claim encompasses portions
of the following quarter section (s), section (s), Township (s) and Range (s) NW ¼ of Section 2, T8N, R4W
Gila Salt River Base and Meridian, Arizona.

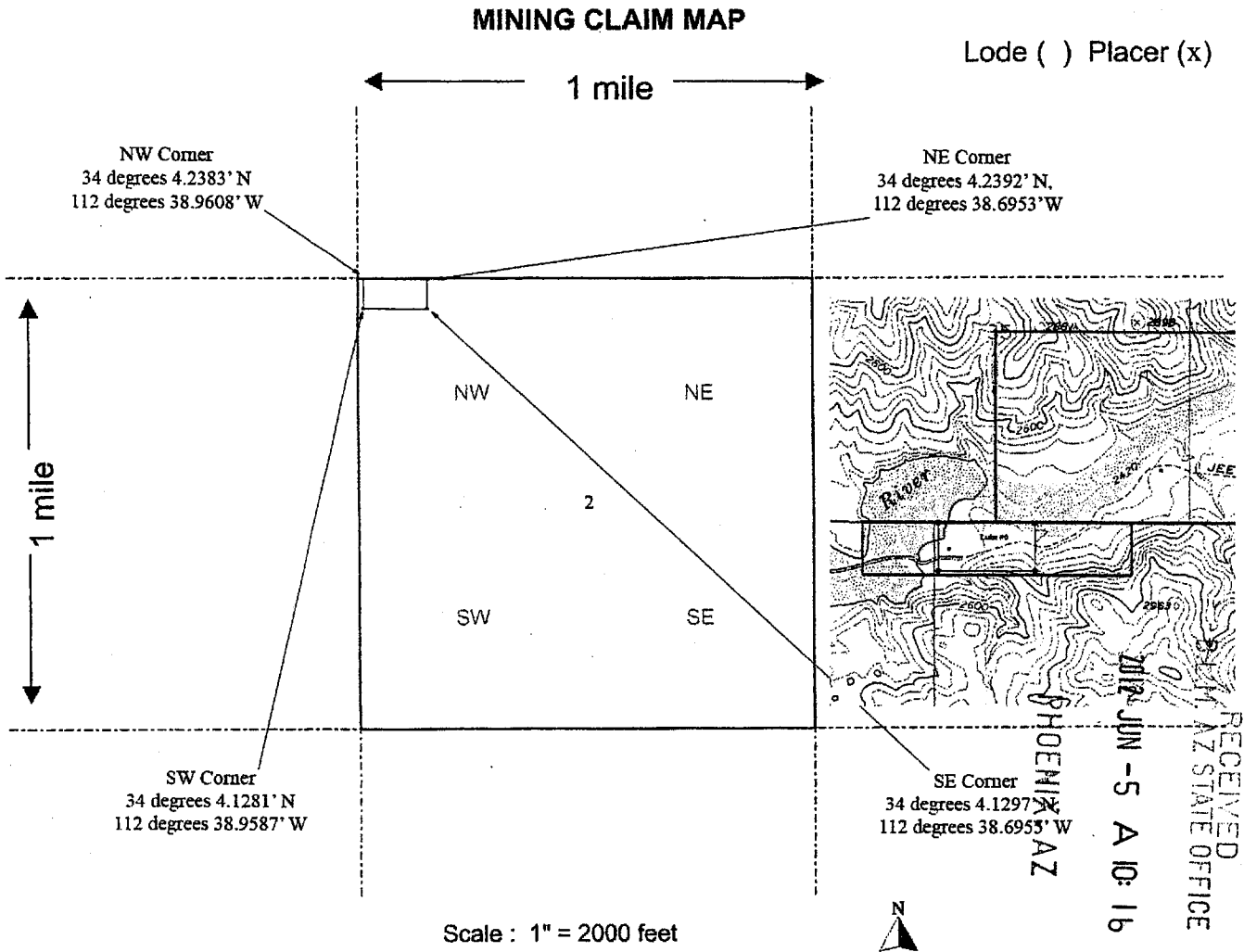
The locality of this claim with reference to some natural object or permanent monument and additional information
(If any) concerning its locality are as follows: The Luke # 6 is located immediately south of the Hassayampa River.

DATED AND POSTED on the ground this 3rd day of June, 2012

LOCATOR (s) Randy Sealey. _____

Form MCFIOO
Revised July 2005

AMC416200



- The above map depicts the Luke # 6 mining claim, which is located in Section (s) 2, Township 8 N, Range 4 W, Gila and Salt River Base and Meridian, Yavapai County, Arizona.
- The type of corner and location monuments used are as follows: 1.5" x 4' White Poly Pipe with Cap
- The bearings and distances in degrees and feet between claim corners are as depicted on the map.

Form MCF100a
 Revised July 2005

This form is available from the Arizona Department of Mines & Mineral Resources and may be reproduced.

ANC416200

FEE
\$5
\$4
\$5
\$1
\$10

Send To
 Randy Sealey
 1127 Victory Ave Billings MT 59105

B: 4884 P: 478 06/04/2012 11:39:36 AM NML
 Leslie M. Hoffman
 OFFICIAL RECORDS YAVAPAI COUNTY \$10.00
 RANDY SEALEY 2012-0030615
 B: 4884 P: 478 06/04/2012 11:39:36 AM NML
 \$10.00 Page: 1 of 2 2012-0030615

LOCATION NOTICE FOR PLACER MINING CLAIM

NOTICE IS HEREBY GIVEN that the

BLM

Luke # 7 placer mining claim has been located

Date
 Stamp

by Randy Sealey, whose current mailing

address is 325 N Country Club Drive, Wickenburg, AZ 85390

PHOENIX, AZ

2012 JUN -5 A 10: 16

RECEIVED
 B.L.M. AZ STATE OFFICE

The general course of this claim is East & West and it is situated in Yavapai County, Arizona. This claim is 1,320 feet in length and 660 feet in width. This claim runs from the location monument on which this location notice is posted approximately 660 feet in a N direction to the NE corner and 1320 feet in a W direction to the SW corner.

This claim is marked by four monuments, one at each corner.


The location monument on which this notice is posted is situated within Section 2 & 3, Township 8 North,

Range 4 West, Gila Salt River Base and Meridian, Arizona and this claim encompasses portions

of the following quarter section (s), section (s), Township (s) and Range (s) NW ¼ of Section 2 & NE ¼ of Section 3, T8N, R4W Gila Salt River Base and Meridian, Arizona. The locality of this claim with reference to some natural object or permanent monument and additional information (If any) concerning its locality are as follows: The Luke # 6 is located immediately south of the Hassayampa River.

DATED AND POSTED on the ground this 3rd day of June, 2012

LOCATOR (s) Randy Sealey.



Form MCFIOO
 Revised July 2005

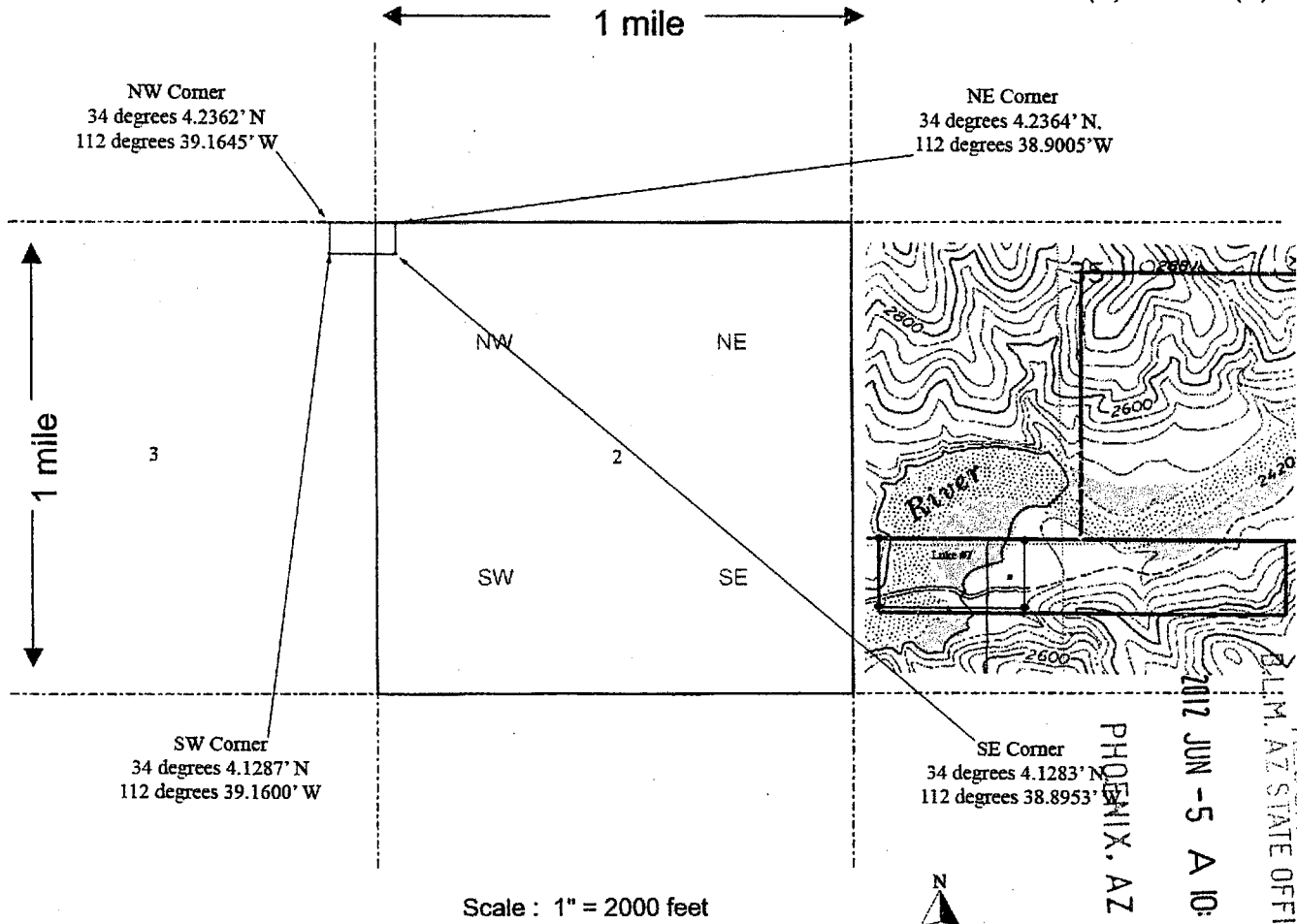
This form is available from the Arizona Department of Mines & Mineral Resources and may be reproduced.

ANC416201



MINING CLAIM MAP

Lode () Placer (x)



Scale : 1" = 2000 feet



1. The above map depicts the Luke # 7 mining claim, which is located in Section (s) 2 & 3, Township 8 N, Range 4 W, Gila and Salt River Base and Meridian, Yavapai County, Arizona.

2. The type of corner and location monuments used are as follows: 1.5" x 4' White Poly Pipe with Cap

3. The bearings and distances in degrees and feet between claim corners are as depicted on the map.

Form MCF100a
Revised July 2005

This form is available from the Arizona Department of Mines & Mineral Resources and may be reproduced.

RECEIVED
CLIM. AZ STATE OFFICE
2012 JUN -5 A 10:11


AMC416201

FEE
\$ 5
\$4
\$5
\$1
\$10

Randy Sealey
1127 Victory Ave
Abilene TX 79105

B: 4884 P: 479 /2012 11:39:36 AM NML
 Leslie M. Hoffman
 OFFICIAL RECORDS OF YAVAPAI COUNTY \$10.00
 RANDY SEALEY 2012-0030616

B: 4884 P: 479 06/04/2012 11:39:36 AM NML
 \$10.00 Page: 1 of 2 2012-0030616



LOCATION NOTICE FOR LODE MINING CLAIM

NOTICE IS HEREBY GIVEN that the

Scarlet #1 lode mining claim has been located

by Randy Sealey, whose current mailing

address is 325 N Country Club Drive, Wickenburg, AZ 85390

BLM
 Date
 Stamp

RECEIVED
 B.L.M. AZ STATE OFFICE
 2012 JUN -5 A 10:16
 PHOENIX, AZ

The general course of this claim is East & West and it is situated in Yavapai County, Arizona. This claim is 1,500 feet in length and 600 feet in width. This claim runs from the location monument on which this location notice is posted approximately 300 feet in a N direction to the NE corner and 300 feet in a S direction to the SE corner.

This claim is marked by six monuments, one at each corner and one at the center of each end line of the claim.

The location monument on which this notice is posted is situated within Section 36, Township 9 North,

Range 4 West, Gila Salt River Base and Meridian, Arizona and this claim encompasses portions of the following quarter section (s), section (s), Township (s) and Range (s) SE ¼ of Section 36, T9N, R4W Gila Salt River Base and Meridian, Arizona.

The locality of this claim with reference to some natural object or permanent monument and additional information (If any) concerning its locality are as follows: The Scarlet #1 is located directly NW of the Black Warrior Lode Claim which is part of the White Mine Property.

DATED AND POSTED on the ground this 3rd day of June, 2012

LOCATOR (s) Randy Sealey. _____

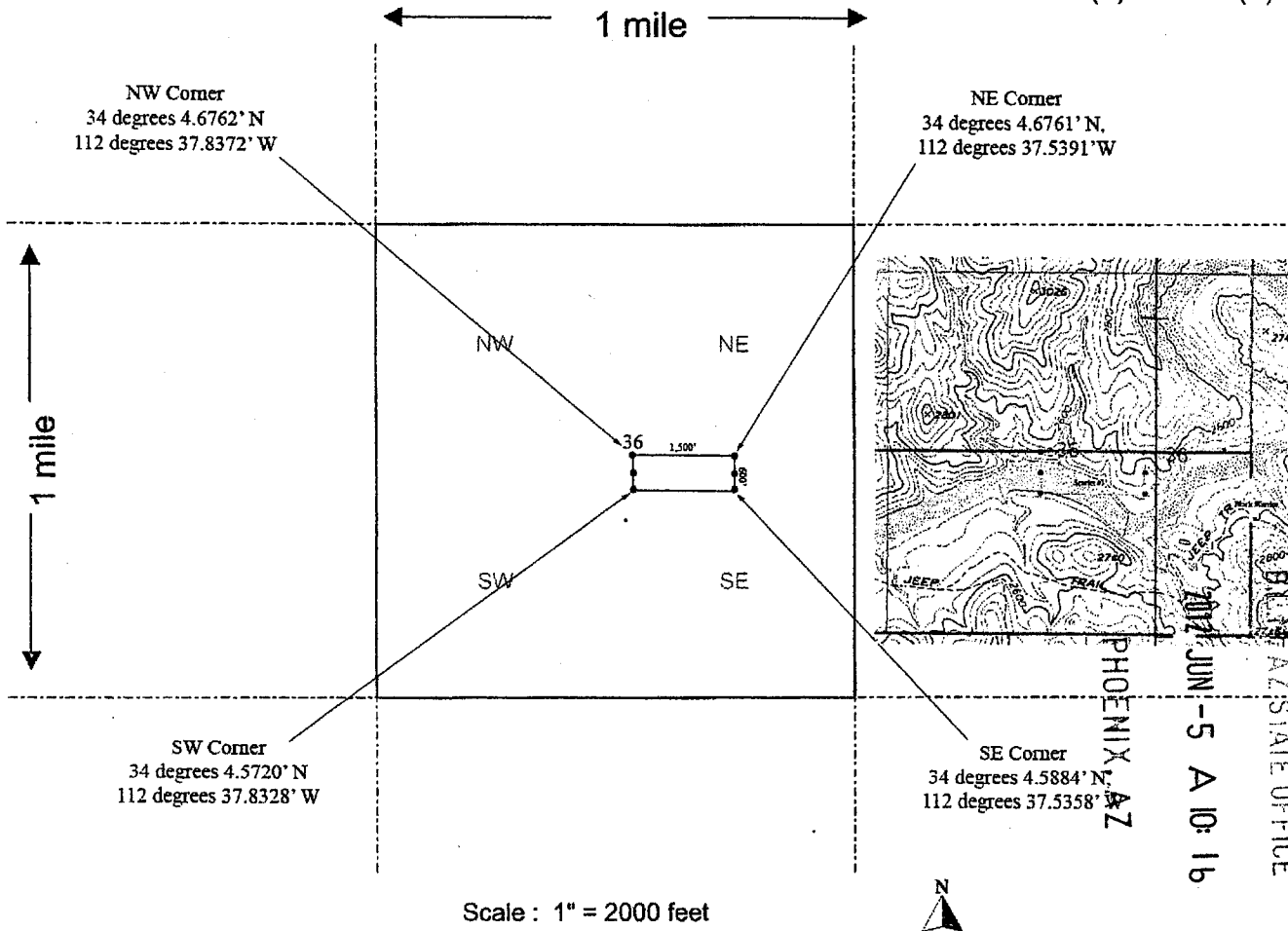
Form MCFIOO
 Revised July 2005

This form is available from the Arizona Department of Mines & Mineral Resources and may be reproduced.

ANCH 16202

MINING CLAIM MAP

Lode (x) Placer ()



- The above map depicts the Scarlet # 1 mining claim, which is located in Section (s) 36, Township 9 N, Range 4 W, Gila and Salt River Base and Meridian, Yavapai County, Arizona.
- The type of corner and location monuments used are as follows: 1.5" x 4' White Poly Pipe with Cap
- The bearings and distances in degrees and feet between claim corners are as depicted on the map.

Form MCF100a

Revised July 2005

This form is available from the Arizona Department of Mines & Mineral Resources and may be reproduced.

AMC416202

FEE
\$ 5
\$4
\$5
\$1
\$ 10

Randy Sealey
1127 Victory Ave
Billings, MT 59105

B: 4884 P: 481 /2012 11:39:36 AM NML
Leslie M. Hoffman
OFFICIAL RECORDS OF YAVAPAI COUNTY \$10.00
RANDY SEALEY 2012-0030618

B: 4884 P: 481 06/04/2012 11:39:36 AM NML
\$10.00 Page: 1 of 2 2012-0030618



LOCATION NOTICE FOR LODE MINING CLAIM

NOTICE IS HEREBY GIVEN that the

Scarlet #2 lode mining claim has been located
by Randy Sealey, whose current mailing
address is 325 N Country Club Drive, Wickenburg, AZ 85390

BLM
Date
Stamp

RECEIVED
BLM, AZ STATE OFFICE
2012 JUN -5 A 10: 16
PHOENIX, AZ

The general course of this claim is East & West and it is situated in Yavapai
County, Arizona. This claim is 1,500 feet in length and 600 feet in width. This claim runs
from the location monument on which this location notice is posted approximately 300 feet in a
N direction to the NW corner and 300 feet in a S direction to the SW corner.

This claim is marked by six monuments, one at each corner and one at the center of each end line of the claim.

The location monument on which this notice is posted is situated within Section 36, Township 9 North,

Range 4 West, Gila Salt River Base and Meridian, Arizona and this claim encompasses portions
of the following quarter section (s), section (s), Township (s) and Range (s) SE ¼ of Section 36, T9N, R4W
Gila Salt River Base and Meridian, Arizona.

The locality of this claim with reference to some natural object or permanent monument and additional information
(If any) concerning its locality are as follows: The Scarlet # 2 is located directly N of the Black Warrior Lode
Claim which is part of the White Mine Property.

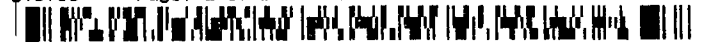
DATED AND POSTED on the ground this 3rd day of June, 2012

LOCATOR (s) Randy Sealey. _____

Form MCFIOO
Revised July 2005

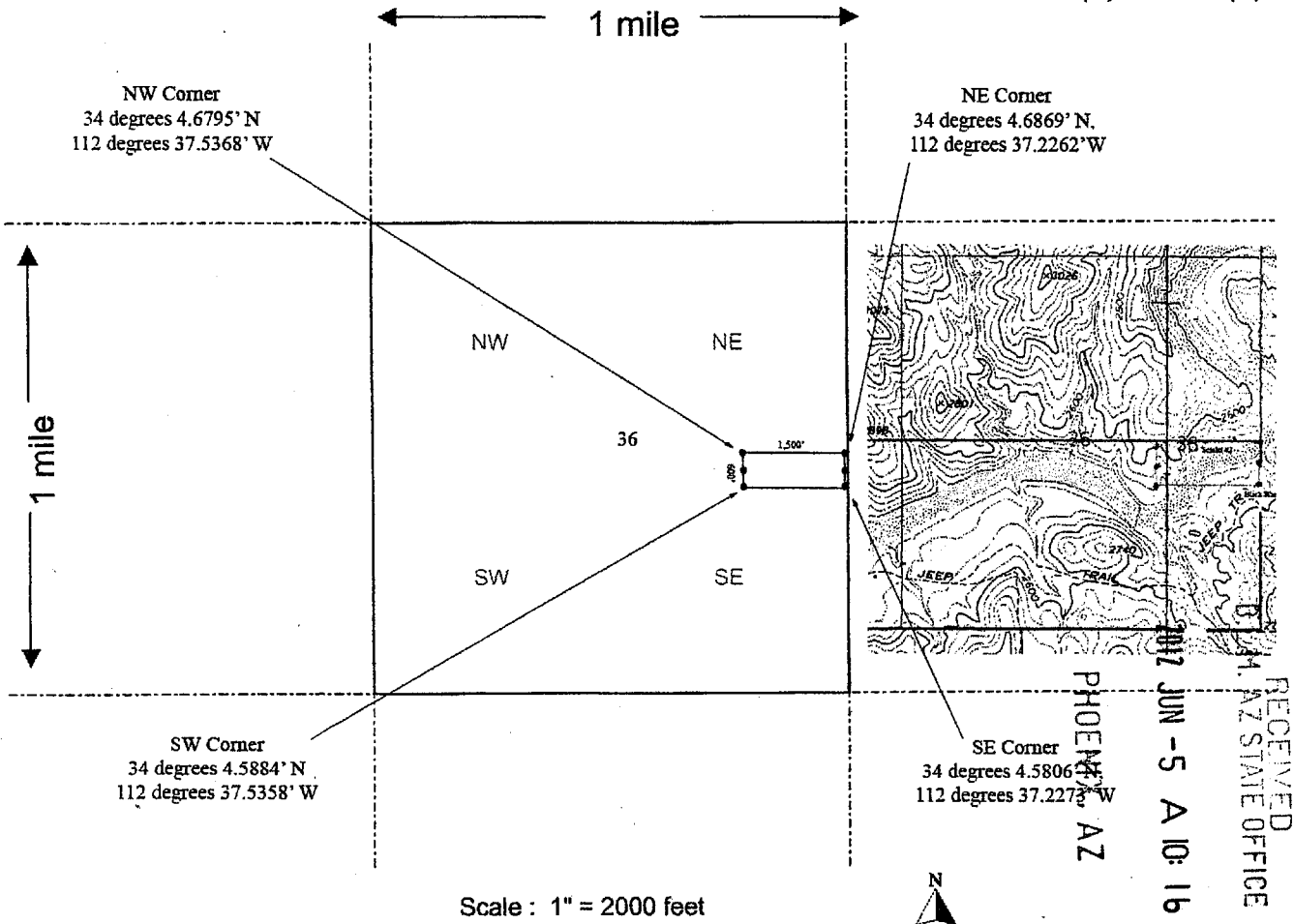
This form is available from the Arizona Department of Mines & Mineral Resources and may be reproduced.

ANCH 16203



MINING CLAIM MAP

Lode (x) Placer ()



1. The above map depicts the Scarlet # 2 mining claim, which is located in Section (s) 36, Township 9 N, Range 4 W, Gila and Salt River Base and Meridian, Yavapai County, Arizona.
2. The type of corner and location monuments used are as follows: 1.5" x 4' White Poly Pipe with Cap
3. The bearings and distances in degrees and feet between claim corners are as depicted on the map.

Form MCF100a
Revised July 2005

This form is available from the Arizona Department of Mines & Mineral Resources and may be reproduced.

AMC416203

5
4
\$5
\$1
\$10

Randy Sealey
1127 VICTORY AVE
BILLINGS, MT 59105

B: 4884 P: 480 06/04/2012 11:39:36 AM NML
Leslie M. Hoffman
OFFICIAL RECORDS OF YAVAPAI COUNTY \$10.00
RANDY SEALEY 2012-0030617

B: 4884 P: 480 06/04/2012 11:39:36 AM NML
\$10.00 Page: 1 of 2 2012-0030617

LOCATION NOTICE FOR LODE MINING CLAIM

NOTICE IS HEREBY GIVEN that the

Scarlet #3 lode mining claim has been located
by Randy Sealey, whose current mailing
address is 325 N Country Club Drive, Wickenburg, AZ 85390

BLM
Date
Stamp

RECEIVED
B.L.M. AZ STATE OFFICE
2012 JUN -5 A 10:16
PHOENIX, AZ

The general course of this claim is East & West and it is situated in Yavapai
County, Arizona. This claim is 1,500 feet in length and 600 feet in width. This claim runs
from the location monument on which this location notice is posted approximately 300 feet in a
N direction to the NE corner and 300 feet in a S direction to the SE corner.

This claim is marked by six monuments, one at each corner and one at the center of each end line of the claim.
The location monument on which this notice is posted is situated within Section 36, Township 9 North,
Range 4 West, Gila Salt River Base and Meridian, Arizona and this claim encompasses portions
of the following quarter section (s), section (s), Township (s) and Range (s) SE ¼ of Section 36, T9N, R4W
Gila Salt River Base and Meridian, Arizona.

The locality of this claim with reference to some natural object or permanent monument and additional information
(If any) concerning its locality are as follows: The Scarlet # 3 is located directly SW of the Black Warrior Lode
Claim which is part of the White Mine Property.

DATED AND POSTED on the ground this 3rd day of June, 2012

LOCATOR (s) Randy Sealey. _____

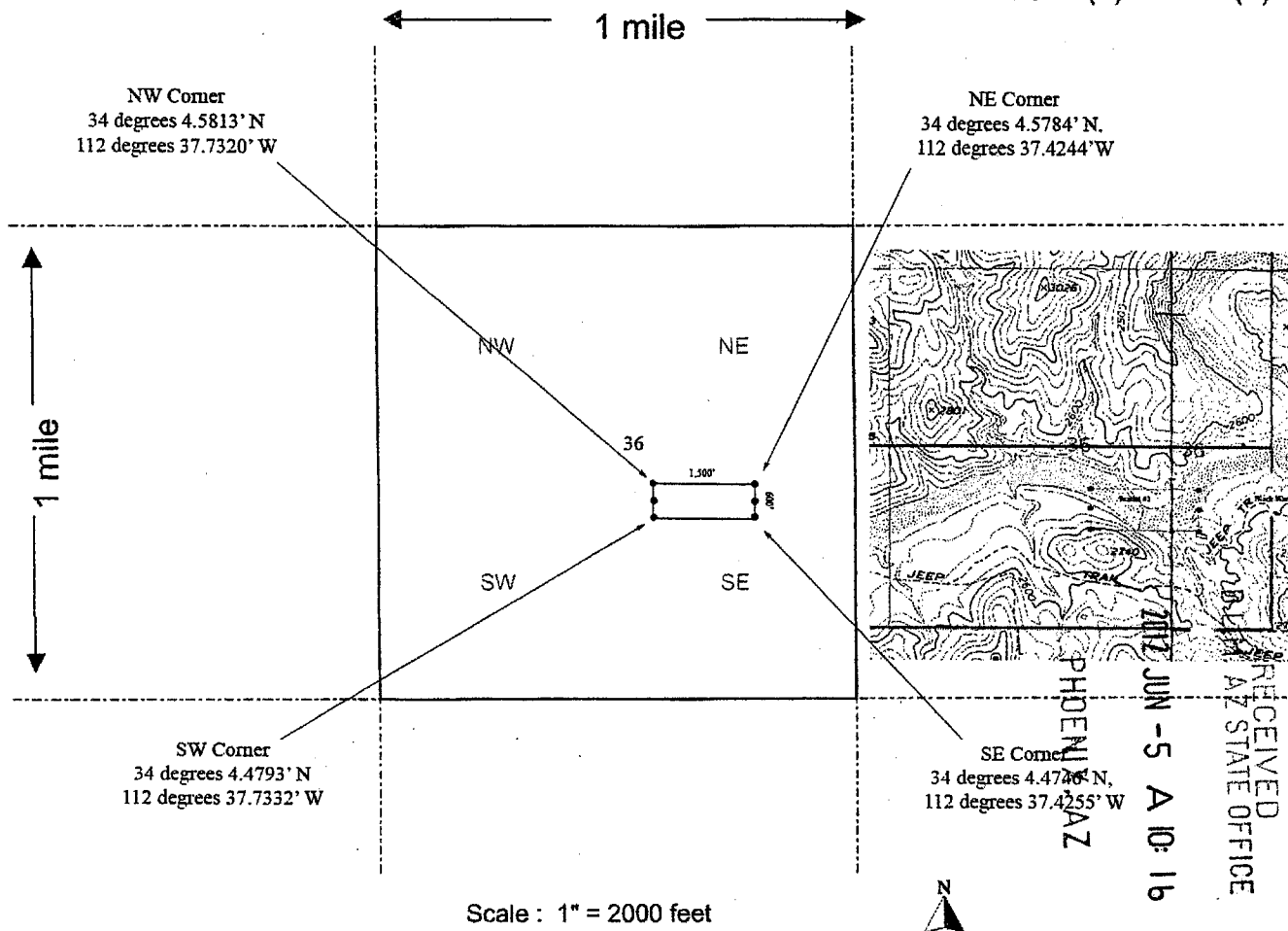
Form MCFIOO
Revised July 2005

AMC416204



MINING CLAIM MAP

Lode (X) Placer ()



1. The above map depicts the Scarlet # 3 mining claim, which is located in Section (s) 36, Township 9 N, Range 4 W, Gila and Salt River Base and Meridian, Yavapai County, Arizona.
2. The type of corner and location monuments used are as follows: 1.5" x 4' White Poly Pipe with Cap
3. The bearings and distances in degrees and feet between claim corners are as depicted on the map.

Form MCF100a
Revised July 2005

This form is available from the Arizona Department of Mines & Mineral Resources and may be reproduced.

AMC416204

EE
\$ 5
\$ 4
\$ 5
\$ 1
\$ 10

Randy Sealey
1127 Victory Ave
Billings, MT 59105

B: 4884 P: 483 06/04/2012 11:39:36 AM NML
Leslie M. Hoffman
OFFICIAL RECORDS OF YAVAPAI COUNTY \$10.00
RANDY SEALEY 2012-0030620

B: 4884 P: 483 06/04/2012 11:39:36 AM NML
\$10.00 Page: 1 of 2 2012-0030620

LOCATION NOTICE FOR LODE MINING CLAIM

NOTICE IS HEREBY GIVEN that the

Scarlet #4 lode mining claim has been located

by Randy Sealey, whose current mailing

address is 325 N Country Club Drive, Wickenburg, AZ 85390

BLM

Date

Stamp

PHOENIX, AZ

2012 JUN -5 A 10: 16

RECEIVED
B.L.M. AZ STATE OFFICE

The general course of this claim is East & West and it is situated in Yavapai

County, Arizona. This claim is 1,500 feet in length and 600 feet in width. This claim runs

from the location monument on which this location notice is posted approximately 300 feet in a

N direction to the NW corner and 300 feet in a S direction to the SW corner.

This claim is marked by six monuments, one at each corner and one at the center of each end line of the claim.

The location monument on which this notice is posted is situated within Section 36, Township 9 North,

Range 4 West, Gila Salt River Base and Meridian, Arizona and this claim encompasses portions

of the following quarter section (s), section (s), Township (s) and Range (s) SE ¼ of Section 36, T9N, R4W

Gila Salt River Base and Meridian, Arizona.

The locality of this claim with reference to some natural object or permanent monument and additional information

(If any) concerning its locality are as follows: The Scarlet # 4 is located directly S of the Black Warrior Lode

Claim which is part of the White Mine Property.

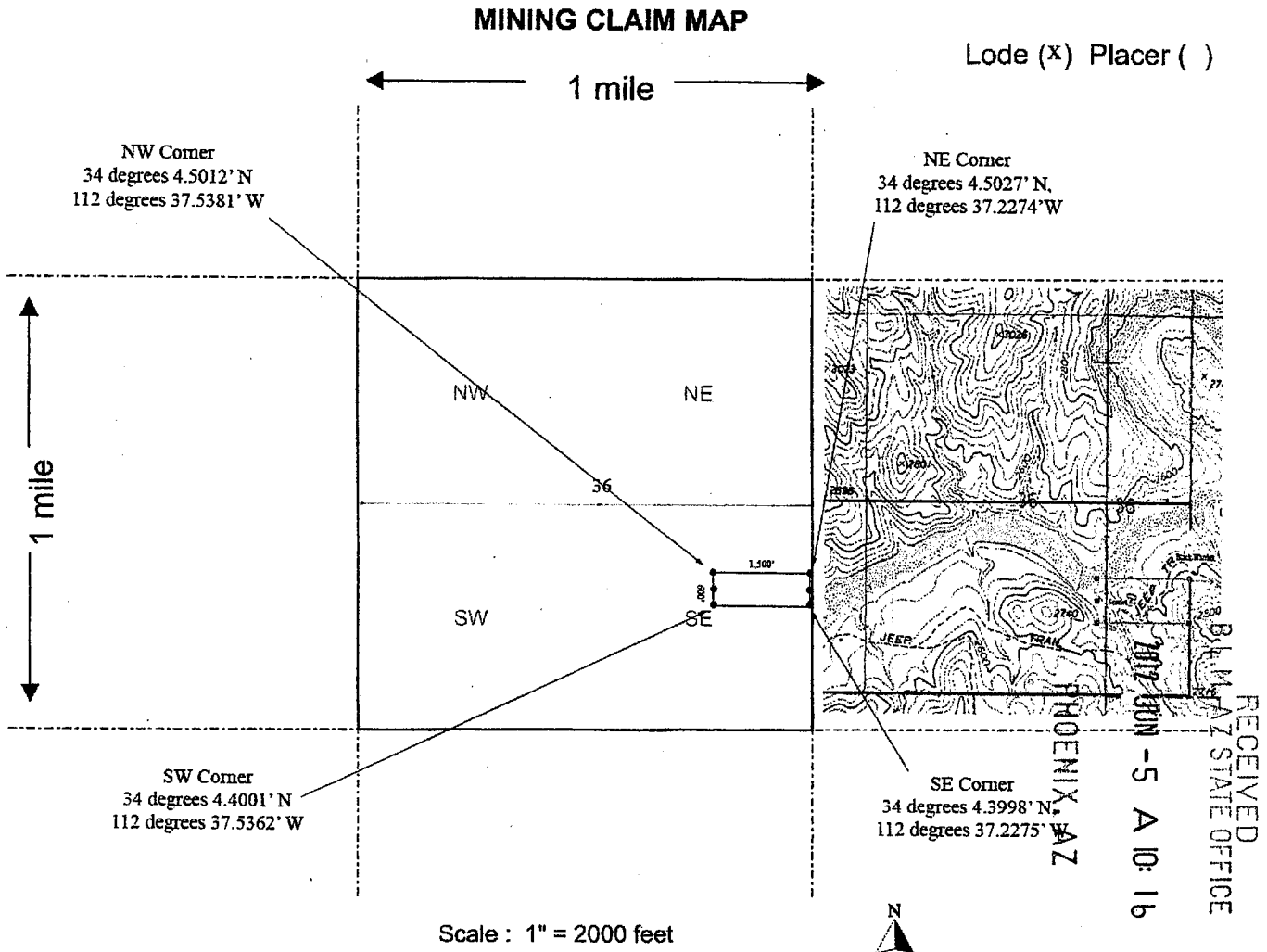
DATED AND POSTED on the ground this 3rd day of June, 2012

LOCATOR (s) Randy Sealey

Form MCFIOO
Revised July 2005

This form is available from the Arizona Department of Mines & Mineral Resources and may be reproduced.

ANC 416205



1. The above map depicts the Scarlet # 4 mining claim, which is located in Section (s) 36, Township 9 N, Range 4 W, Gila and Salt River Base and Meridian, Yavapai County, Arizona.
2. The type of corner and location monuments used are as follows: 1.5" x 4' White Poly Pipe with Cap
3. The bearings and distances in degrees and feet between claim corners are as depicted on the map.

Form MCF100a
Revised July 2005

This form is available from the Arizona Department of Mines & Mineral Resources and may be reproduced.

AMC416205

FEE
\$5
\$4
\$5
\$1
\$

Randy Sealey
1127 Victory Ave
Billings, MT 59105

B: 4884 P: 482 2012 11:39:36 AM NML
 Leslie M. Hoffman
 OFFICIAL RECORDS OF YAVAPAI COUNTY \$10.00
 RANDY SEALEY 2012-0030619

B: 4884 P: 482 06/04/2012 11:39:36 AM NML
 \$10.00 Page: 1 of 2 2012-0030619



LOCATION NOTICE FOR LODE MINING CLAIM

NOTICE IS HEREBY GIVEN that the

Scarlet # 5 lode mining claim has been located
 by Randy Sealey, whose current mailing
 address is 325 N Country Club Drive, Wickenburg, AZ 85390

BLM
 Date
 Stamp

RECEIVED
 B.L.M. AZ STATE OFFICE
 2012 JUN -5 A 10:16
 PHOENIX, AZ

The general course of this claim is East & West and it is situated in Yavapai
 County, Arizona. This claim is 1,500 feet in length and 600 feet in width. This claim runs
 from the location monument on which this location notice is posted approximately 300 feet in a
 N direction to the NW corner and 300 feet in a S direction to the SW corner.

This claim is marked by six monuments, one at each corner and one at the center of each end line of the claim.
 The location monument on which this notice is posted is situated within Section 36, Township 9 North,
 Range 4 West, Gila Salt River Base and Meridian, Arizona and this claim encompasses portions
 of the following quarter section (s), section (s), Township (s) and Range (s) SE ¼ of Section 36, T9N, R4W
 Gila Salt River Base and Meridian, Arizona.

The locality of this claim with reference to some natural object or permanent monument and additional information
 (If any) concerning its locality are as follows: The Scarlet # 5 is located S of the Black Warrior Lode
 Claim which is part of the White Mine Property.

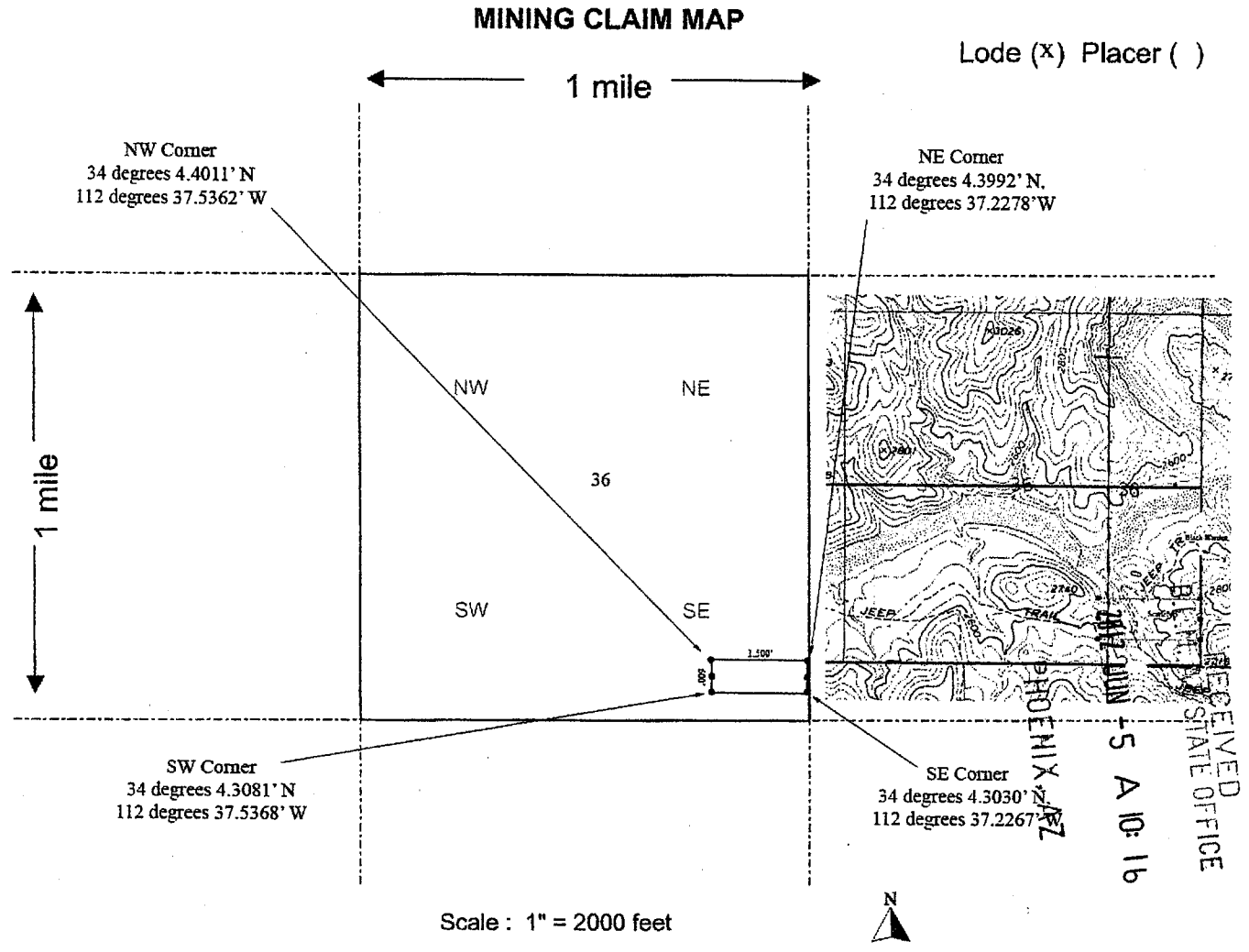
DATED AND POSTED on the ground this 3rd day of June, 2012

LOCATOR (s) Randy Sealey. _____

Form MCFIOO
 Revised July 2005

This form is available from the Arizona Department of Mines & Mineral Resources and may be reproduced.

AMC416206



1. The above map depicts the Scarlet # 5 mining claim, which is located in Section (s) 36, Township 9 N, Range 4 W, Gila and Salt River Base and Meridian, Yavapai County, Arizona.
2. The type of corner and location monuments used are as follows: 1.5" x 4' White Poly Pipe with Cap
3. The bearings and distances in degrees and feet between claim corners are as depicted on the map.

Form MCF100a
Revised July 2005

This form is available from the Arizona Department of Mines & Mineral Resources and may be reproduced.

AMC416206

FEE
\$ 9
\$4
\$5
\$1
\$10

Randy Sealey
1127 Victory Ave
Billings, MT 59105

B: 4884 P: 484 06/04/2012 11:39:36 AM NML
Leslie M. Hoffman
OFFICIAL RECORDS OF YAVAPAI COUNTY \$10.00
RANDY SEALEY 2012-0030621

B: 4884 P: 484 06/04/2012 11:39:36 AM NML
\$10.00 Page: 1 of 2 2012-0030621



LOCATION NOTICE FOR LODE MINING CLAIM

NOTICE IS HEREBY GIVEN that the

Scarlet # 6 lode mining claim has been located
by Randy Sealey, whose current mailing
address is 325 N Country Club Drive, Wickenburg, AZ 85390

BLM
Date
Stamp

RECEIVED
B.L.M. AZ STATE OFFICE
2012 JUN -5 A 10: 17
PHOENIX, AZ

The general course of this claim is East & West and it is situated in Yavapai
County, Arizona. This claim is 1,500 feet in length and 600 feet in width. This claim runs
from the location monument on which this location notice is posted approximately 300 feet in a
N direction to the NW corner and 300 feet in a S direction to the SW corner.

This claim is marked by six monuments, one at each corner and one at the center of each end line of the claim.

The location monument on which this notice is posted is situated within Section 36, Township 9 North,

Range 4 West, Gila Salt River Base and Meridian, Arizona and this claim encompasses portions
of the following quarter section (s), section (s), Township (s) and Range (s) SE ¼ of Section 36, T9N, R4W
Gila Salt River Base and Meridian, Arizona.

The locality of this claim with reference to some natural object or permanent monument and additional information
(If any) concerning its locality are as follows: The Scarlet # 6 is located S of the Black Warrior Lode
Claim which is part of the White Mine Property.

DATED AND POSTED on the ground this 3rd day of June, 2012

LOCATOR (s) Randy Sealey.

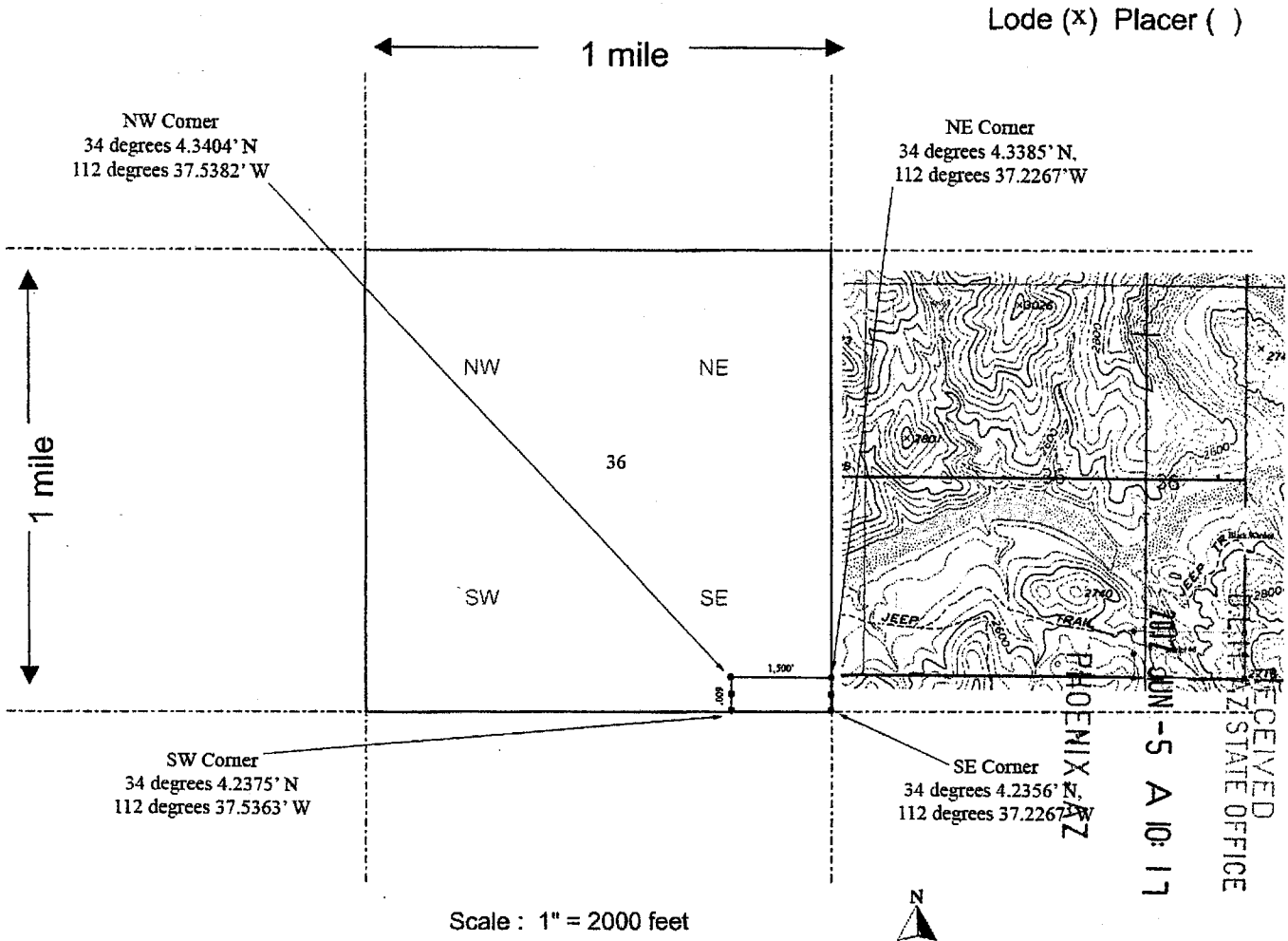
Form MCFIOO
Revised July 2005

This form is available from the Arizona Department of Mines & Mineral Resources and may be reproduced.

AMC416207



MINING CLAIM MAP



1. The above map depicts the Scarlet # 6 mining claim, which is located in Section (s) 36, Township 9 N, Range 4 W, Gila and Salt River Base and Meridian, Yavapai County, Arizona.
2. The type of corner and location monuments used are as follows: 1.5" x 4' White Poly Pipe with Cap
3. The bearings and distances in degrees and feet between claim corners are as depicted on the map.

Form MCF100a
Revised July 2005


This form is available from the Arizona Department of Mines & Mineral Resources and may be reproduced.

AMC416207

FEE
\$5
\$4
\$3
\$2
\$1
\$10

B: 4884 P: 485 —/2012 11:39:36 AM NML
 Leslie M. Hoffman
 OFFICIAL RECORDS OF YAVAPAI COUNTY \$10.00
 RANDY SEALEY 2012-0030622

B: 4884 P: 485 06/04/2012 11:39:36 AM NML
 \$10.00 Page: 1 of 2 2012-0030622



Randy Sealey
 1127 Victory Ave
 Phoenix AZ 85005
 LOCATION NOTICE FOR LODE MINING CLAIM

NOTICE IS HEREBY GIVEN that the

Scarlet # 7 lode mining claim has been located

by Randy Sealey, whose current mailing

address is 325 N Country Club Drive, Wickenburg, AZ 85390

BLM

Date
Stamp

PHOENIX, AZ

2012 JUN -5 A 10:17

RECEIVED
B.L.M. AZ STATE OFFICE

The general course of this claim is East & West and it is situated in Yavapai County, Arizona. This claim is 1,500 feet in length and 600 feet in width. This claim runs from the location monument on which this location notice is posted approximately 300 feet in a N direction to the NE corner and 300 feet in a S direction to the SE corner.

This claim is marked by six monuments, one at each corner and one at the center of each end line of the claim.

The location monument on which this notice is posted is situated within Section 36, Township 9 North,

Range 4 West, Gila Salt River Base and Meridian, Arizona and this claim encompasses portions of the following quarter section (s), section (s), Township (s) and Range (s) SE ¼ of Section 36, T9N, R4W Gila Salt River Base and Meridian, Arizona.

The locality of this claim with reference to some natural object or permanent monument and additional information

(If any) concerning its locality are as follows: The Scarlet # 7 is located SW of the Black Warrior Lode

Claim which is part of the White Mine Property.

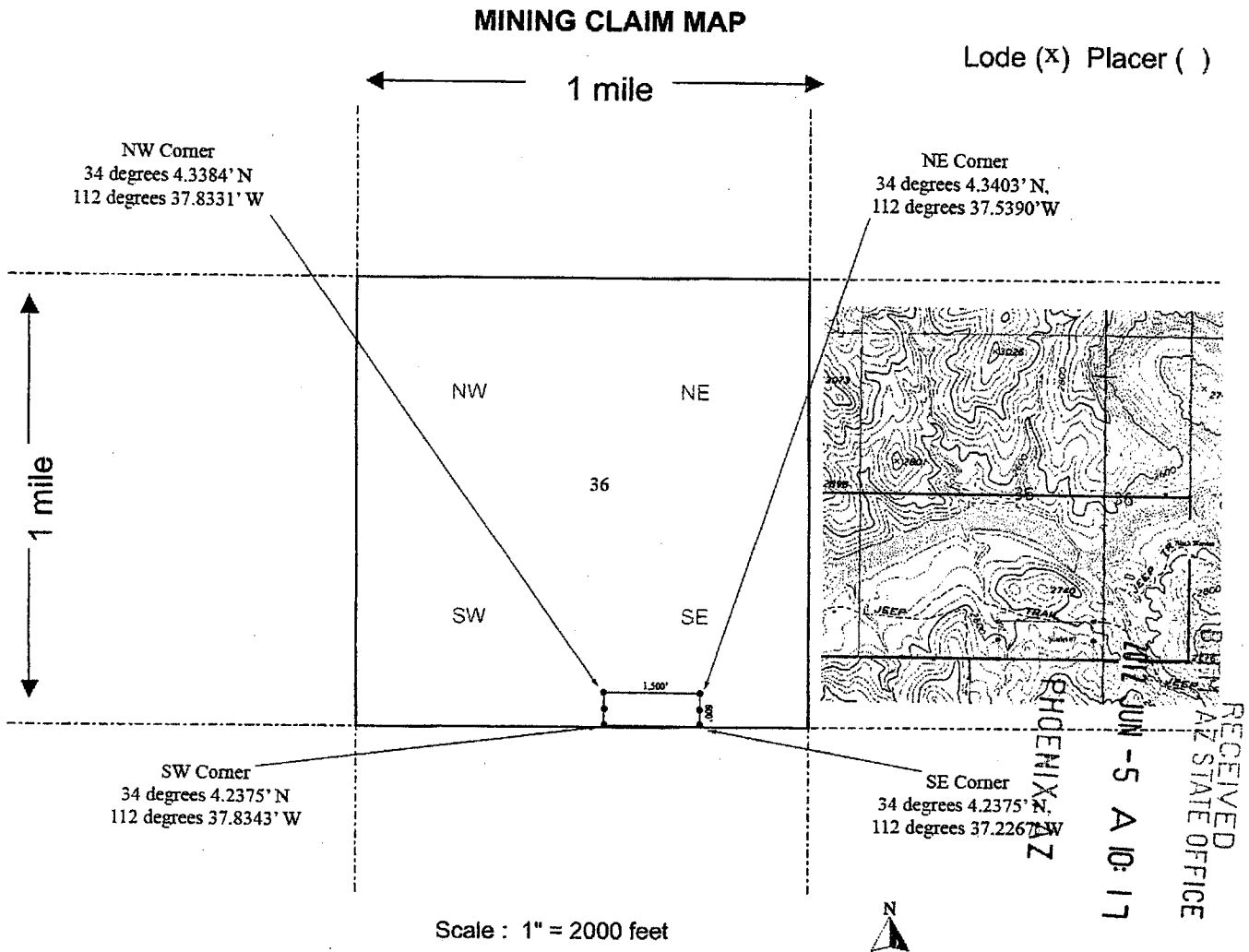
DATED AND POSTED on the ground this 3rd day of June, 2012

LOCATOR (s) Randy Sealey.

Form MCFIOO
Revised July 2005

This form is available from the Arizona Department of Mines & Mineral Resources and may be reproduced.

ANC416208



- The above map depicts the Scarlet # 7 mining claim, which is located in Section (s) 36, Township 9 N, Range 4 W, Gila and Salt River Base and Meridian, Yavapai County, Arizona.
- The type of corner and location monuments used are as follows: 1.5" x 4' White Poly Pipe with Cap
- The bearings and distances in degrees and feet between claim corners are as depicted on the map.

Form MCF100a
 Revised July 2005

This form is available from the Arizona Department of Mines & Mineral Resources and may be reproduced.

AMC416208

FEE
\$ 5
\$4
\$5
\$1
\$ 10

Randy Sealey
1127 Victory Ave
Billings, MT 59105

B: 4884 P: 486 06/04/2012 11:39:36 AM NML
Leslie M. Hoffman
OFFICIAL RECORDS OF YAVAPAI COUNTY \$10.00
RANDY SEALEY 2012-0030623

B: 4884 P: 486 06/04/2012 11:39:36 AM NML
\$10.00 Page: 1 of 2 2012-0030623



LOCATION NOTICE FOR LODE MINING CLAIM

NOTICE IS HEREBY GIVEN that the

Scarlet # 8 lode mining claim has been located

by Randy Sealey, whose current mailing

address is 325 N Country Club Drive, Wickenburg, AZ 85390

BLM
Date
Stamp

RECEIVED
B.L.M. AZ STATE OFFICE
2012 JUN -5 A 10:17
PHOENIX, AZ

The general course of this claim is North & South and it is situated in Yavapai County, Arizona. This claim is 1,500 feet in length and 600 feet in width. This claim runs from the location monument on which this location notice is posted approximately 300 feet in a E direction to the SE corner and 300 feet in a W direction to the SW corner.

This claim is marked by six monuments, one at each corner and one at the center of each end line of the claim.

The location monument on which this notice is posted is situated within Section 36, Township 9 North,

Range 4 West, Gila Salt River Base and Meridian, Arizona and this claim encompasses portions of the following quarter section (s), section (s), Township (s) and Range (s) SE ¼ of Section 36, T9N, R4W Gila Salt River Base and Meridian, Arizona.

The locality of this claim with reference to some natural object or permanent monument and additional information (If any) concerning its locality are as follows: The Scarlet # 8 is located W of the Black Warrior Lode Claim which is part of the White Mine Property.

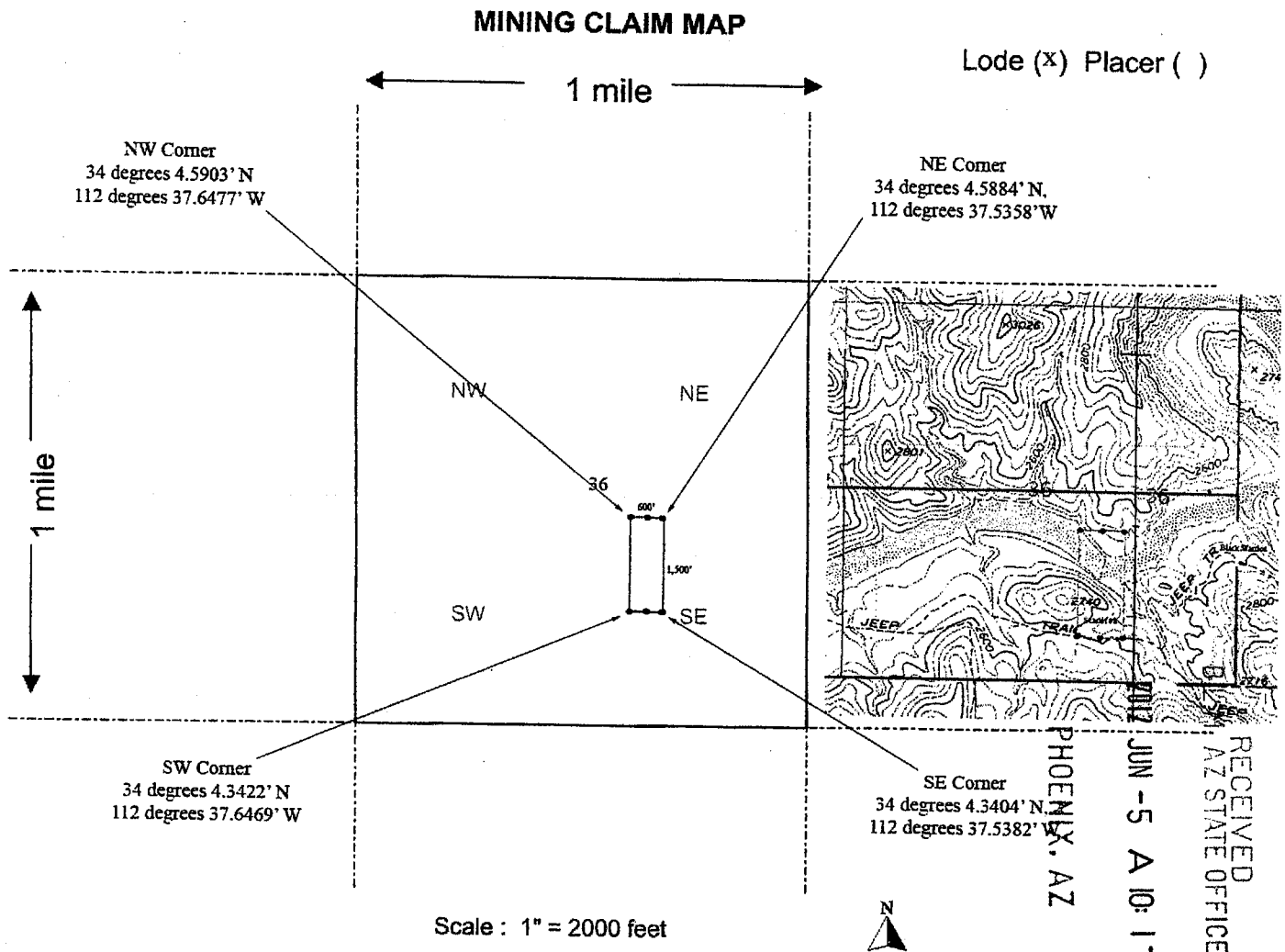
DATED AND POSTED on the ground this 3rd day of June, 2012

LOCATOR (s) Randy Sealey.

Form MCFIOO
Revised July 2005

This form is available from the Arizona Department of Mines & Mineral Resources and may be reproduced.

AMC416209



1. The above map depicts the Scarlet # 8 mining claim, which is located in Section (s) 36, Township 9 N, Range 4 W, Gila and Salt River Base and Meridian, Yavapai County, Arizona.
2. The type of corner and location monuments used are as follows: 1.5" x 4' White Poly Pipe with Cap
3. The bearings and distances in degrees and feet between claim corners are as depicted on the map.

Form MCF100a
 Revised July 2005

This form is available from the Arizona Department of Mines & Mineral Resources and may be reproduced.

AHC416209

RUN TIME: 09:41 AM

DEPARTMENT OF INTERIOR
BUREAU OF LAND MANAGEMENT

RUN DATE: 06/05/2012
Page 1 of 1

Input Parameters for Geographic Report with Land

System Id = CR

Admin State = AZ

Geo State =

Casetype Begins With

Case Disp Txt = AUTHORIZED, CANCELLED, EXPIRED, PENDING, REJECTED, RELINQUISHED, VOID, WITHDRAWN

Mer Twp Rng = 14 0090N 0040W

Section = 035, 036, 999

Mtrs =

Commodity =

Commodity Txt =

Pending Org =

Pend Org Decode =

Total Rows Returned: 7

NO WARRANTY IS MADE BY BLM FOR USE OF THE DATA
FOR PURPOSES NOT INTENDED BY BLM

RUN TIME: 09:41 AM

Adm State: AZ

UNITED STATES DEPARTMENT OF INTERIOR
BUREAU OF LAND MANAGEMENT
GEOGRAPHIC REPORT WITH LAND
Sorted by Meridian Township Range

RUN DATE: 06/05/2012
Page 1 of 1

Serial Number: AZA 025479
Total Case Acres: 11,840.000

<u>Casetype</u>	<u>Case Disp</u>	14	0090N	0040W	<u>Sect</u>	<u>Sur Typ</u>	<u>Sur Num</u>	<u>Suff</u>	<u>Subdivision</u>	<u>Act Pend</u>
231106	AUTHORIZED				035	ALIQ			N2,N2SW;	
					036	FF			PART OF S2SW;	
						ALIQ			N2;	

Serial Number: AZA 028052
Total Case Acres: 1.000

<u>Casetype</u>	<u>Case Disp</u>	14	0090N	0040W	<u>Sect</u>	<u>Sur Typ</u>	<u>Sur Num</u>	<u>Suff</u>	<u>Subdivision</u>	<u>Act Pend</u>
380913	EXPIRED				036	ALIQ			E2W2;	

Serial Number: AZA 035898
Total Case Acres: 552.510

<u>Casetype</u>	<u>Case Disp</u>	14	0090N	0040W	<u>Sect</u>	<u>Sur Typ</u>	<u>Sur Num</u>	<u>Suff</u>	<u>Subdivision</u>	<u>Act Pend</u>
381401	PENDING				035	ALIQ			SE;	
					036	ALIQ			SW,W2SE;	
						ALOT			LOTS 1,2;	

RUN TIME: 09:43 AM

DEPARTMENT OF INTERIOR
BUREAU OF LAND MANAGEMENT

RUN DATE: 06/05/2012
Page 1 of 1

Input Parameters for Geographic Report with Land

System Id = CR

Admin State = AZ

Geo State =

Casetype Begins With

Case Disp Txt = AUTHORIZED, CANCELLED, EXPIRED, PENDING, REJECTED, RELINQUISHED, VOID, WITHDRAWN

Mer Twp Rng = 14 0080N 0040W

Section = 002, 003, 999

Mtrs =

Commodity =

Commodity Txt =

Pending Org =

Pend Org Decode =

Total Rows Returned: 9

NO WARRANTY IS MADE BY BLM FOR USE OF THE DATA
FOR PURPOSES NOT INTENDED BY BLM

RUN TIME: 09:43 AM

UNITED STATES DEPARTMENT OF INTERIOR
BUREAU OF LAND MANAGEMENT
GEOGRAPHIC REPORT WITH LAND
Sorted by Meridian Township Range

RUN DATE: 06/05/2012
Page 1 of 2

Serial Number: AZA 012833
Total Case Acres: 3,201.070

<u>Casetype</u>	<u>Case Disp</u>	14	0080N	0040W	<u>Sect</u>	<u>Sur Typ</u>	<u>Sur Num</u>	<u>Suff</u>	<u>Subdivision</u>	<u>Act Pend</u>
231201	AUTHORIZED				003	ALIQ LOTS			S2NW,SW; 2;	Y Y

Serial Number: AZA 021346
Total Case Acres: 5.000

<u>Casetype</u>	<u>Case Disp</u>	14	0080N	0040W	<u>Sect</u>	<u>Sur Typ</u>	<u>Sur Num</u>	<u>Suff</u>	<u>Subdivision</u>	<u>Act Pend</u>
292020	AUTHORIZED				003	MNR		1	N2SENWSW;	

Serial Number: AZA 024650
Total Case Acres: 5.000

<u>Casetype</u>	<u>Case Disp</u>	14	0080N	0040W	<u>Sect</u>	<u>Sur Typ</u>	<u>Sur Num</u>	<u>Suff</u>	<u>Subdivision</u>	<u>Act Pend</u>
380913	EXPIRED				003	ALIQ			SWNE;	

Serial Number: AZA 031568
Total Case Acres: 1.000

<u>Casetype</u>	<u>Case Disp</u>	14	0080N	0040W	<u>Sect</u>	<u>Sur Typ</u>	<u>Sur Num</u>	<u>Suff</u>	<u>Subdivision</u>	<u>Act Pend</u>
293200	AUTHORIZED				003	FF			PORTION OF;	

Serial Number: AZA 031958
Total Case Acres: 1.000

<u>Casetype</u>	<u>Case Disp</u>	14	0080N	0040W	<u>Sect</u>	<u>Sur Typ</u>	<u>Sur Num</u>	<u>Suff</u>	<u>Subdivision</u>	<u>Act Pend</u>
380913	EXPIRED				003	ALIQ			NW;	

RUN TIME: 09:43 AM

Adm State: AZ

UNITED STATES DEPARTMENT OF INTERIOR
BUREAU OF LAND MANAGEMENT
GEOGRAPHIC REPORT WITH LAND
Sorted by Meridian Township Range

RUN DATE: 06/05/2012
Page 2 of 2

Serial Number: AZA 035151

Total Case Acres: 1.000

<u>Casetype</u>	<u>Case Disp</u>	14	0080N	0040W	<u>Sect</u>	<u>Sur Typ</u>	<u>Sur Num</u>	<u>Suff</u>	<u>Subdivision</u>	<u>Act Pend</u>
293200	PENDING				003	FF			PORTION OF;	

Serial Number: AZA 035180

Total Case Acres: 5.000

<u>Casetype</u>	<u>Case Disp</u>	14	0080N	0040W	<u>Sect</u>	<u>Sur Typ</u>	<u>Sur Num</u>	<u>Suff</u>	<u>Subdivision</u>	<u>Act Pend</u>
380913	PENDING				002	FF			SW;	
					003	FF			NE,SE;	

Serial Number: AZA 035898

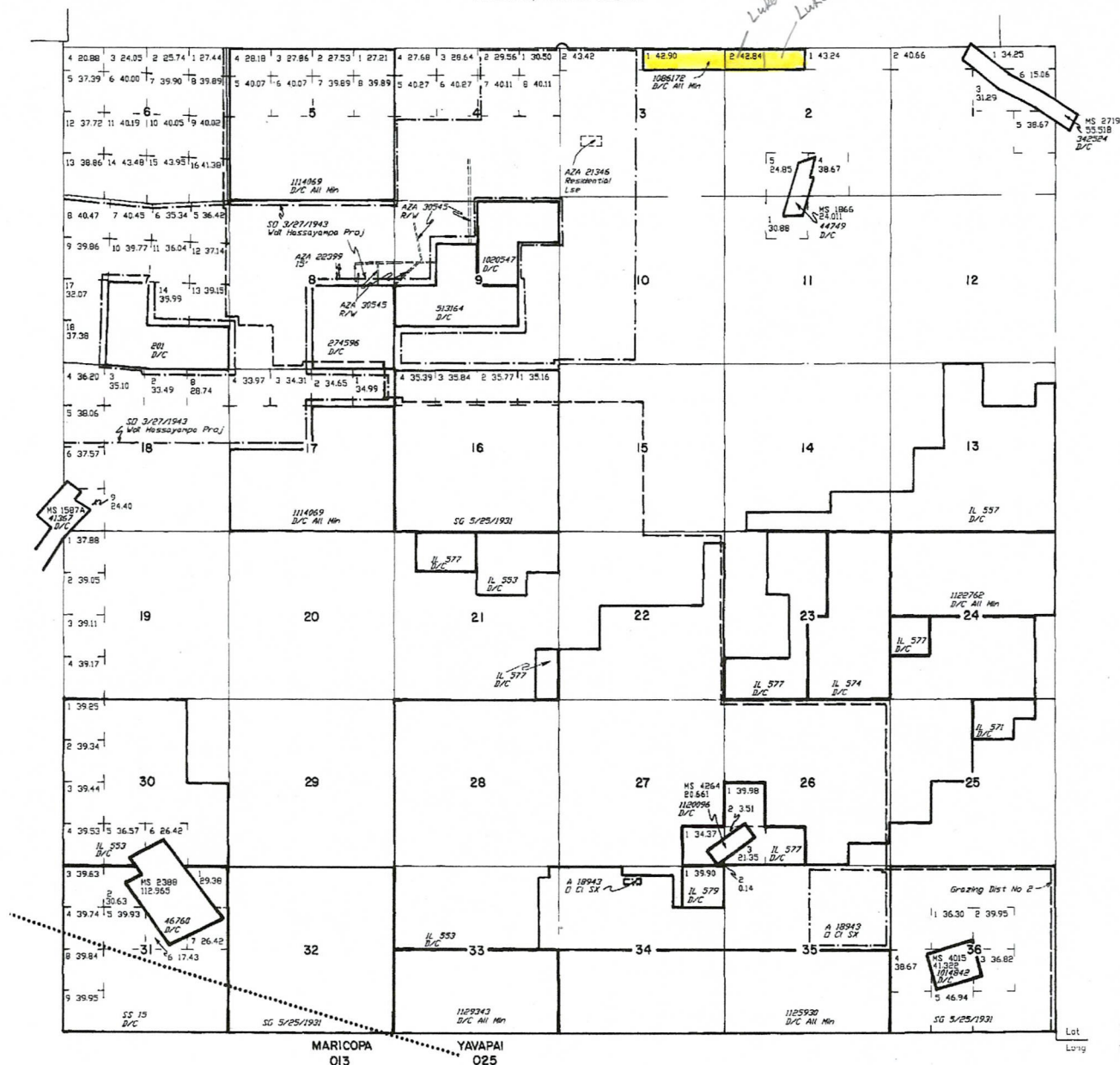
Total Case Acres: 552.510

<u>Casetype</u>	<u>Case Disp</u>	14	0080N	0040W	<u>Sect</u>	<u>Sur Typ</u>	<u>Sur Num</u>	<u>Suff</u>	<u>Subdivision</u>	<u>Act Pend</u>
381401	PENDING				002	ALOT			LOTS 2;	
					003	ALOT			LOTS 1	

MARICOPA/YAVAPAI COUNTY

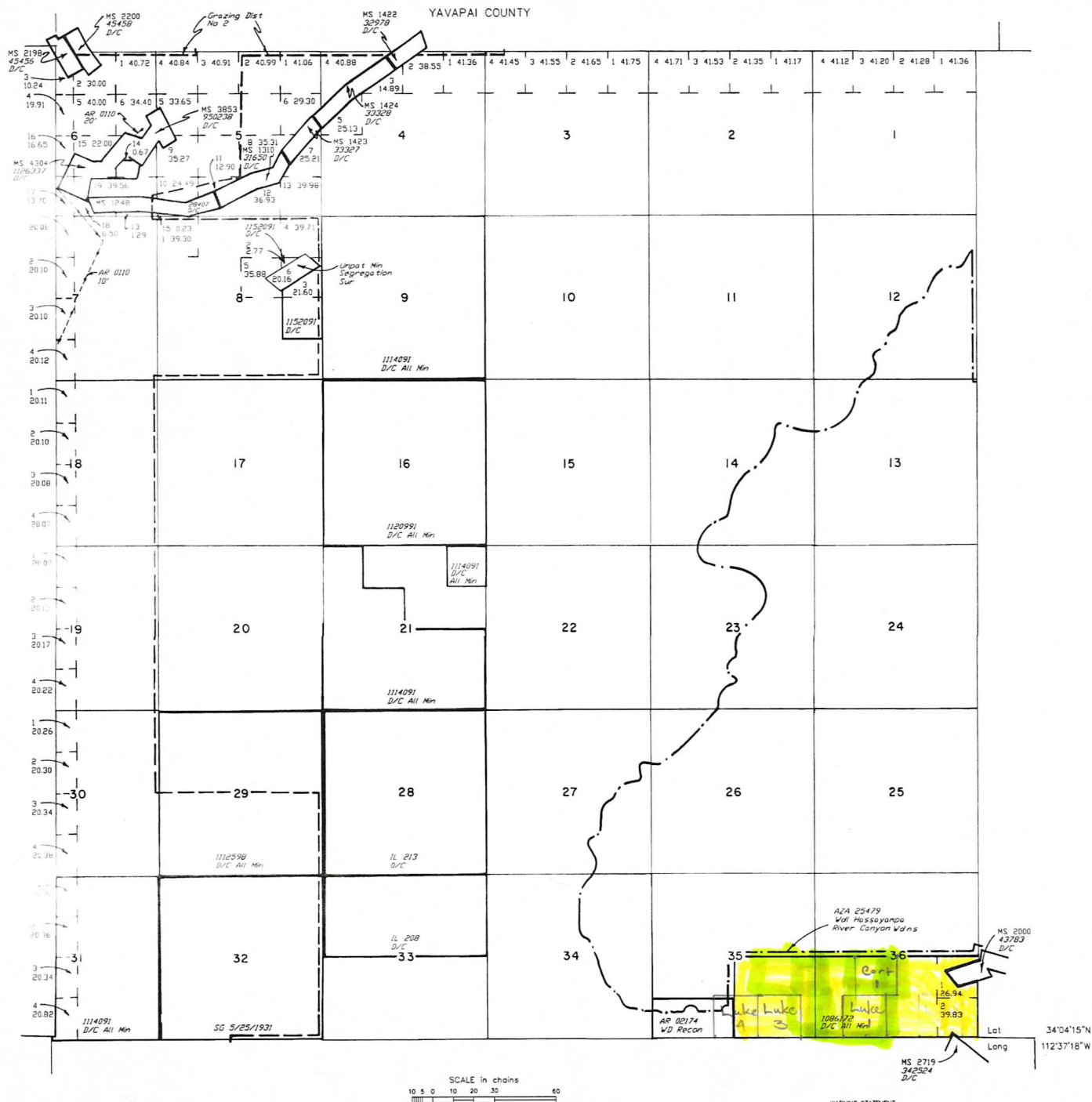
[illegible]

AMC 283488, AMC 127014, AMC 127021-
AMC 127029, AMC 127045-AMC 127054



WARNING STATEMENT
This plot is the Bureau's Record of Title, and should be used only as a graphic display of the township survey data. Record Area Plots do not reflect the changes which may have been affected by stero movements of rivers or other bodies of water. Refer to the cadastral surveys for official survey information.

CURRENT TO	BI		
5-4-2002	PV	T	8 N
		R	4 W

STATUS OF PUBLIC DOMAIN
LAND AND MINERAL TITLES[illegible]

FOR ORDERS AFFECTING DISPOSAL OR USE OF
UNIDENTIFIED LANDS WITHDRAWN FOR CLASSIFICATION,
MINERALS, WATER AND/OR OTHER PUBLIC PURPOSES,
REFER TO INDEX OF MISCELLANEOUS DOCUMENTS.

DIST NO 2

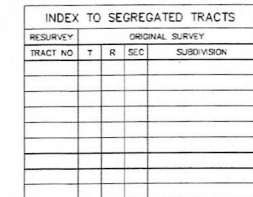
MDS 286 NW

Pending Resurvey Secs 4, 5, 6, 7, 8, 21, 33, 35 & 36
under Group No 611 dated 1/3/1979

A 12828 Rest to ME Aprn
 Sec 25 : E1/2
 Sec 33 : S1/2
 Sec 34 : All
 Sec 35 : N1/2, SW1/4
 Sec 36 : N1/2

CURRENT TO	GS	T 9 M R 4 W
6-30-2003	PV	

WARNING STATEMENT
This plat is the Bureau's Record of Title, and should be used only as a graphic display of the township survey data. Records hereon do not reflect title changes which may have been effected by lateral movements of rivers or other bodies of water. Refer to the cadastral surveys for official survey information.

STATUS OF PUBLIC DOMAIN
LAND AND MINERAL TITLES

FOR ORDERS AFFECTING DISPOSAL OR USE OF
UNIDENTIFIED LANDS WITHDRAWN FOR CLASSIFICATION,
MINERALS, WATER AND/OR OTHER PUBLIC PURPOSES,
REFER TO INDEX OF MISCELLANEOUS DOCUMENTS.

MDS 285 NW

CURRENT TO	NW	GSR Mer
2-14-2013	ACAD	T 9 N
		R 4 W

MARICOPA/YAVAPAI COUNTY

[illegible]

DIST NO 2

MDS 282 NE

283 NW
284 SW

285 SE

O 1/3/1958 Opens to ME, Subj to Slips
Sec 18 : Lots 1-7, S1/2NE1/4, SE1/4NW1/4,
E1/2SW1/4, SE1/4

O 195 Opens to ME, Subj to Slips
Sec 7 : Lots 5-16

Recl Stips

A 7810, A 7811, A 7812, A 7813, A 7815, A 7816
A 7817, A 7804, A 7874, A 7875, AMC 122809,
AMC 281217, AMC 281218, AMC 281214

Reel Stips

AMC 283488, AMC 127014, AMC 127021-
AMC 127029, AMC 127045-AMC 127054

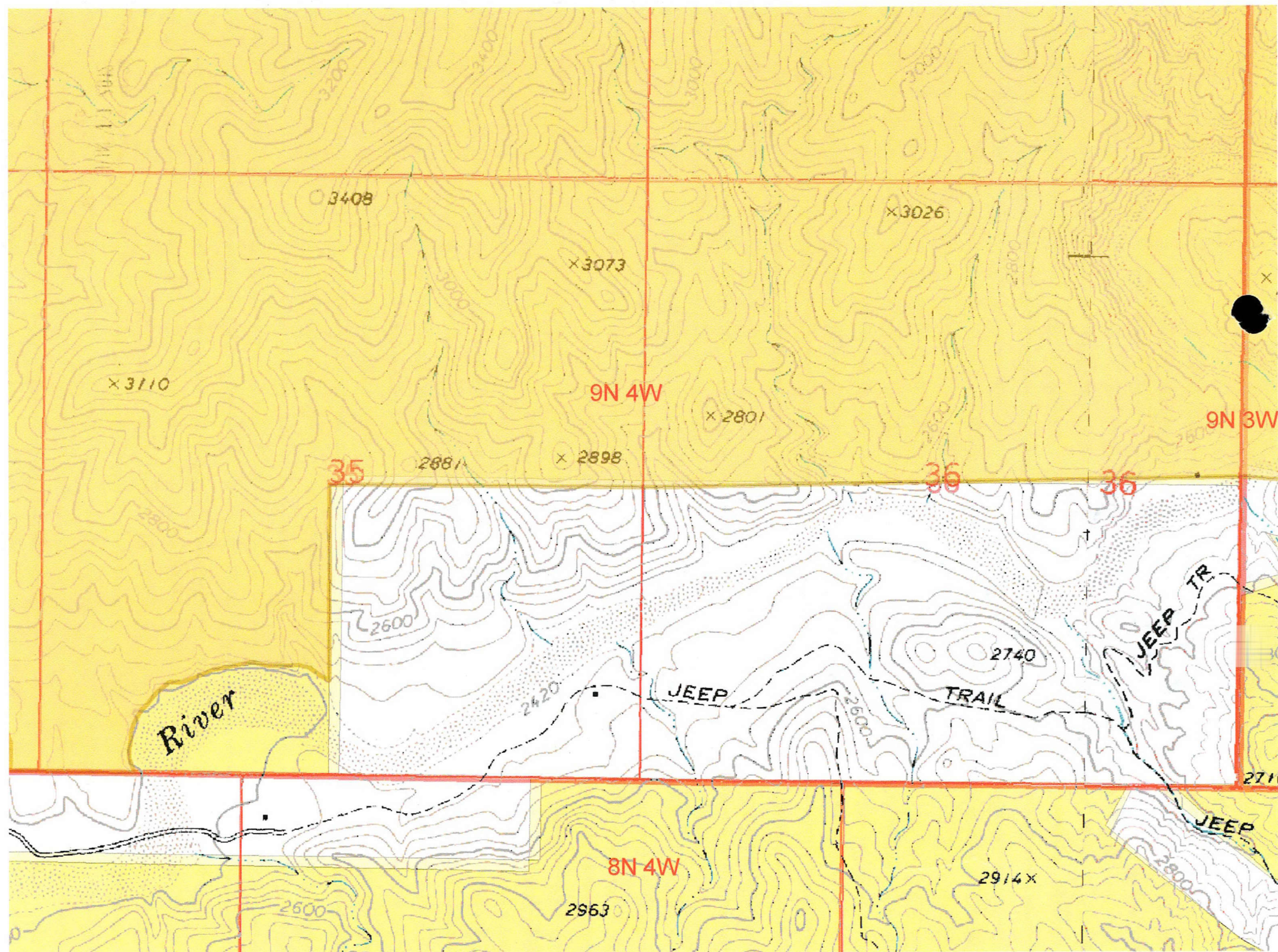
33°59'08"N

112°36'57"W

100

CURRENT TO	BT	
5-14-2002	PV	T 8 N R 4 W

WARNING STATEMENT
This plot is the Bureau's Record of Title, and should be used only as a graphic display of the township survey data. Records hereon do not reflect title changes which may have been effected by lateral movements of rivers or other bodies of water. Refer to the cadastral surveys for official survey information.



Topographic map printed
per ~~10~~ JUN 11 2012
PB